

DC à la carte



Kapelstraat 72, 2627 Schelle
11038A0252/00V000

[Locatie](#)
[Omgeving](#)
[Kadaster](#)
[Gewestplan](#)
[Water](#)
[Natuur](#)
[Recht van voorkoop](#)
[Onroerend erfgoed](#)
[Historische kaarten](#)
[Wonen](#)

Dossier: 24-01-6255/001

Locatie



Dossier: 24-01-6255/001

Omgeving



Kadaster

Meest recente toestand



eservices.minfin.fgov.be

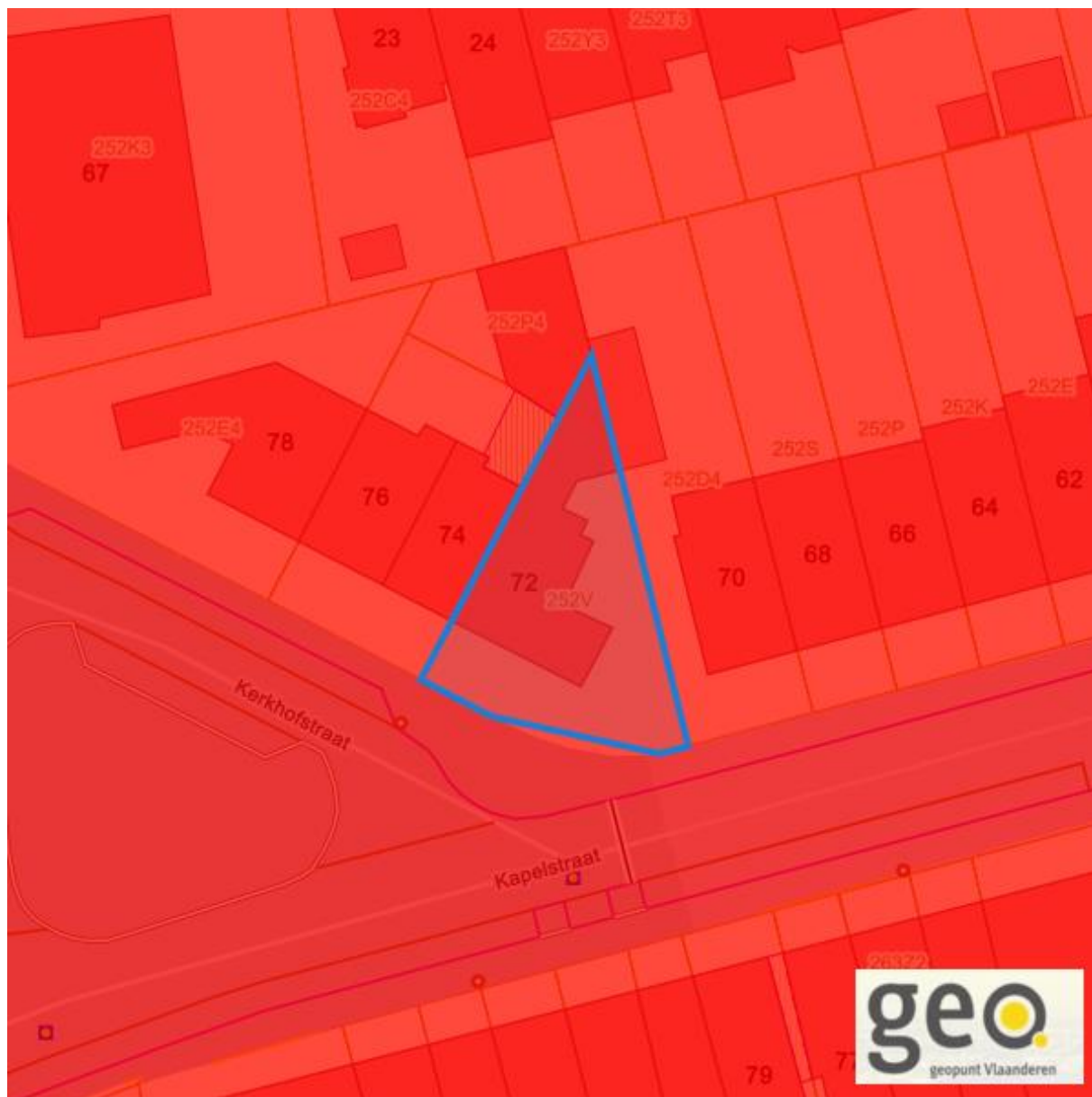
Dossier: 24-01-6255/001

Fiscale toestand



eservices.minfin.fgov.be

Gewestplan

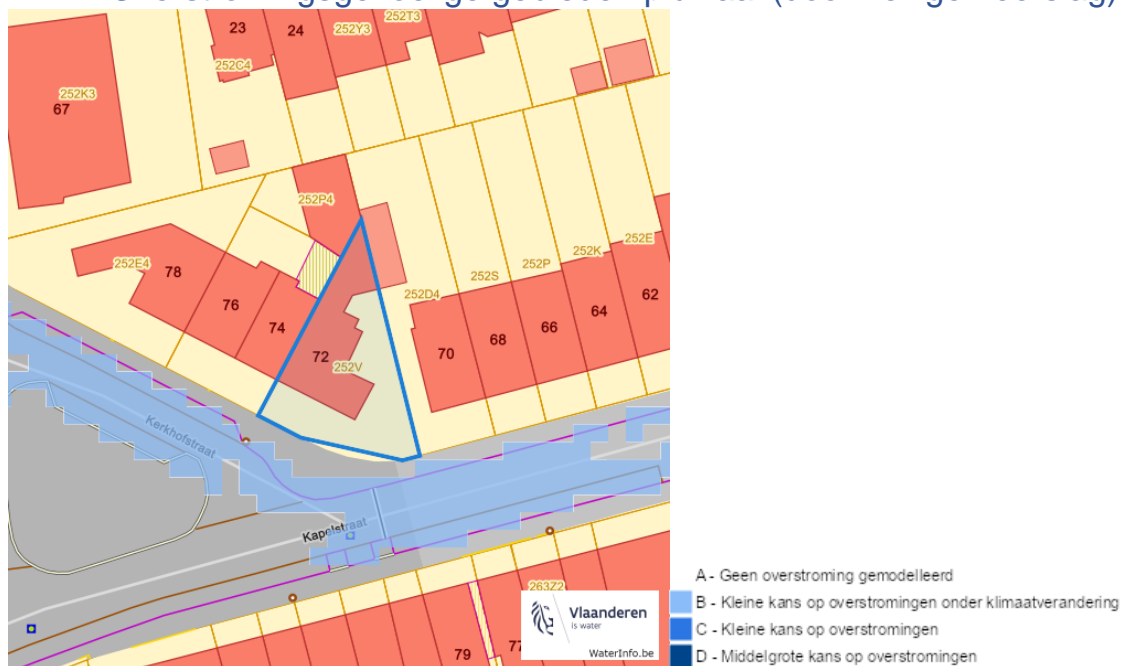


www.geopunt.be
Gewestplan legende

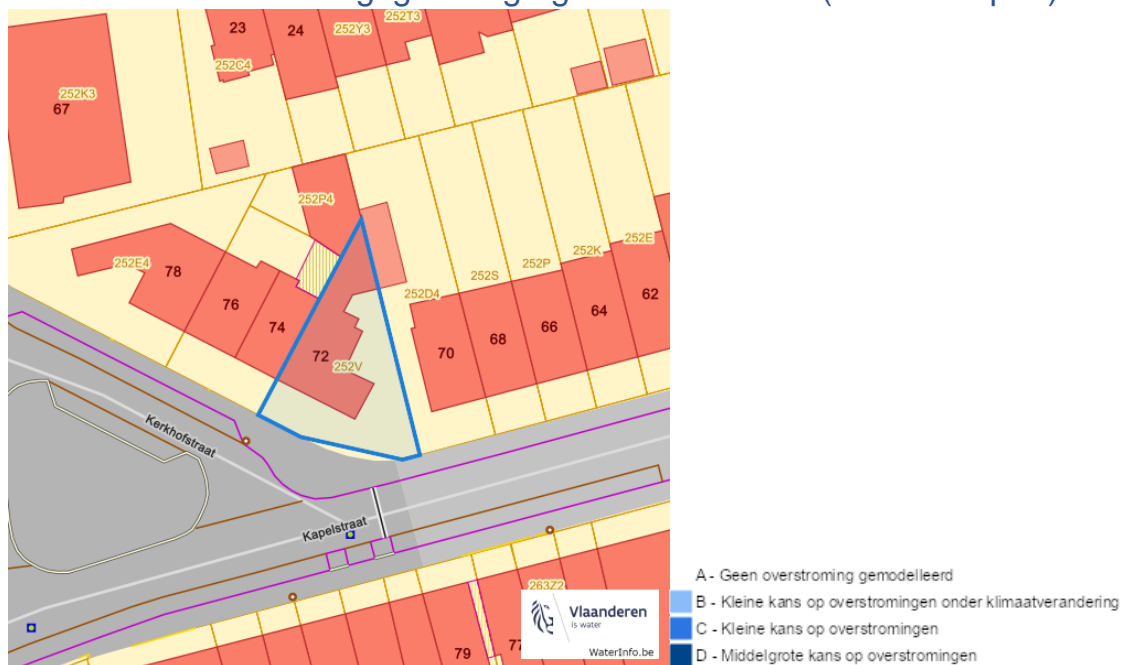
Dossier: 24-01-6255/001

Water

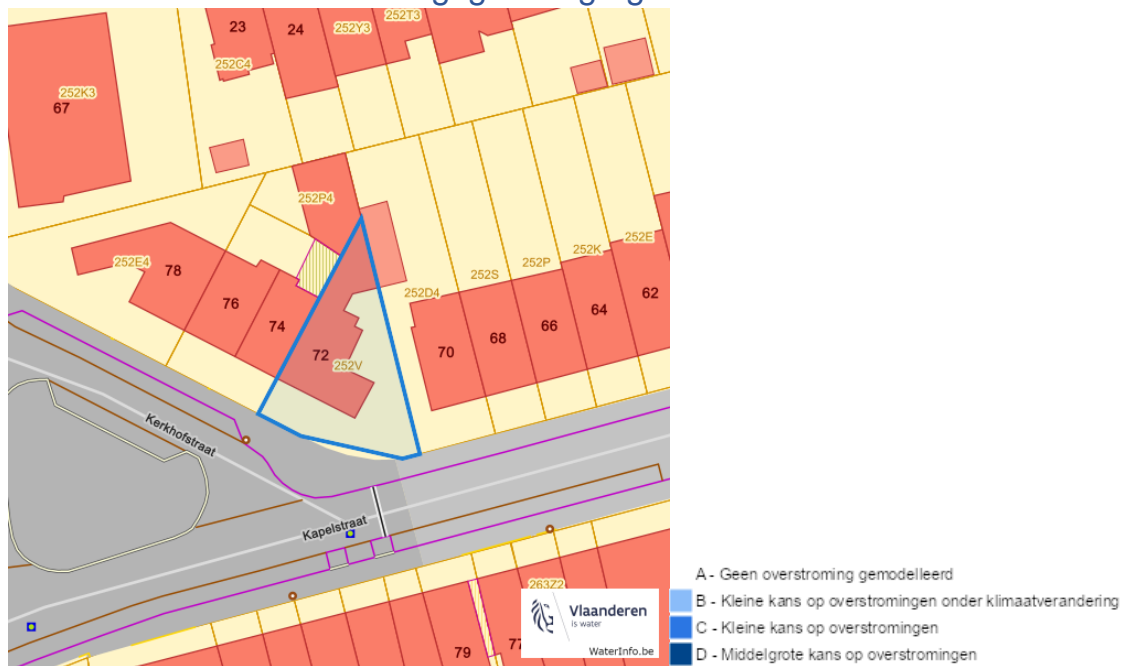
Overstromingsgevoelige gebieden pluviaal (door hevige neerslag)



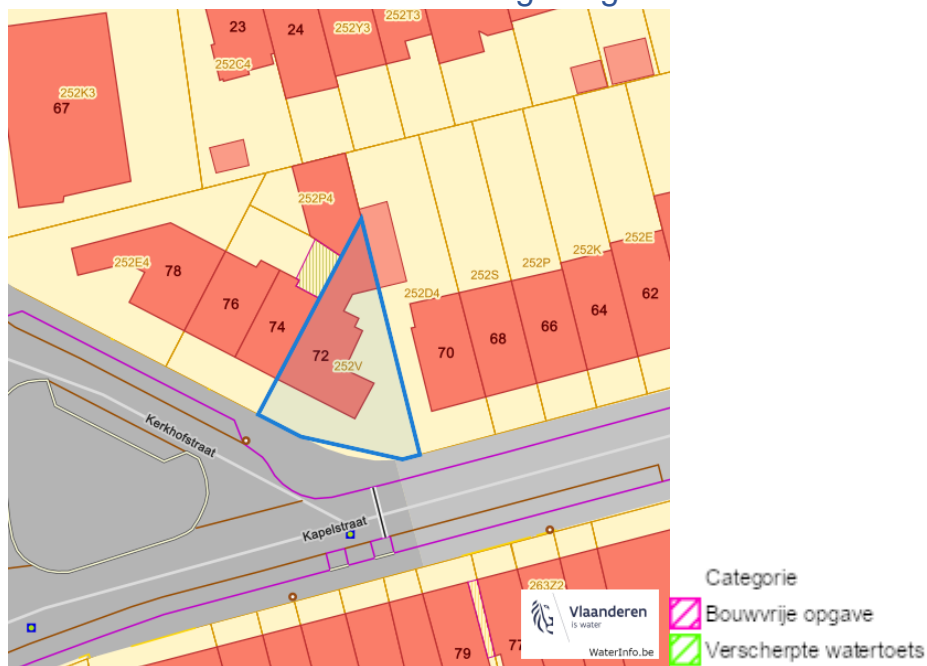
Overstromingsgevoelige gebieden fluviaal (uit waterlopen)



Overstromingsgevoelige gebieden vanuit de zee

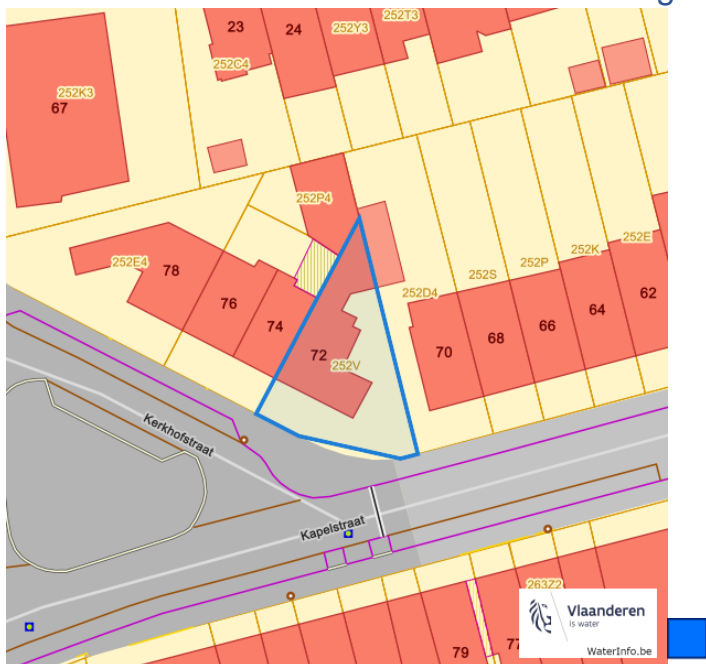


Signaalgebieden

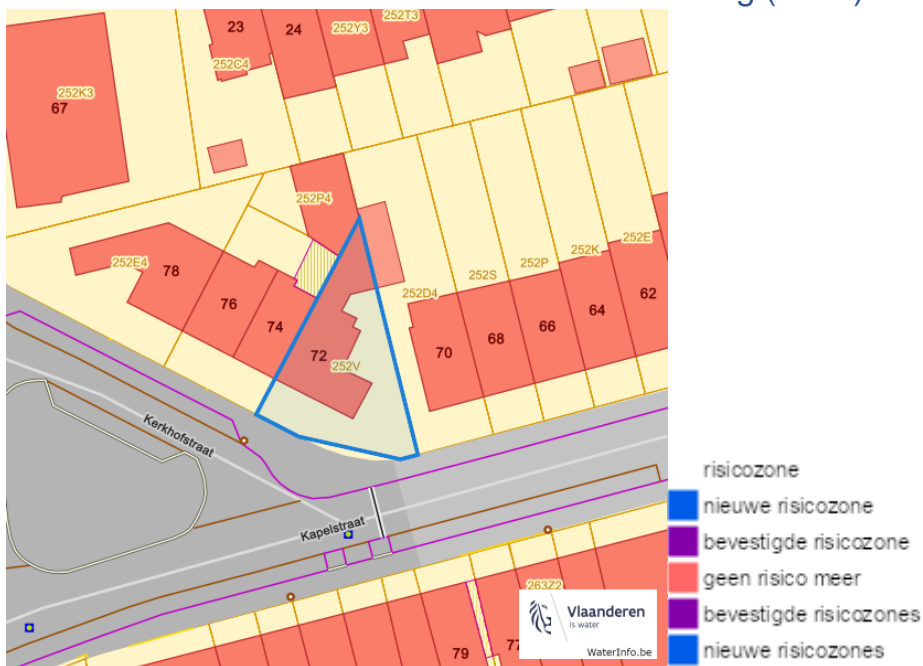


Kapelstraat 72, 2627 Schelle

Recent overstromde gebieden (2017)



Risicozones overstrooming (2017)



Dossier: 24-01-6255/001

Van nature overstroombare gebieden

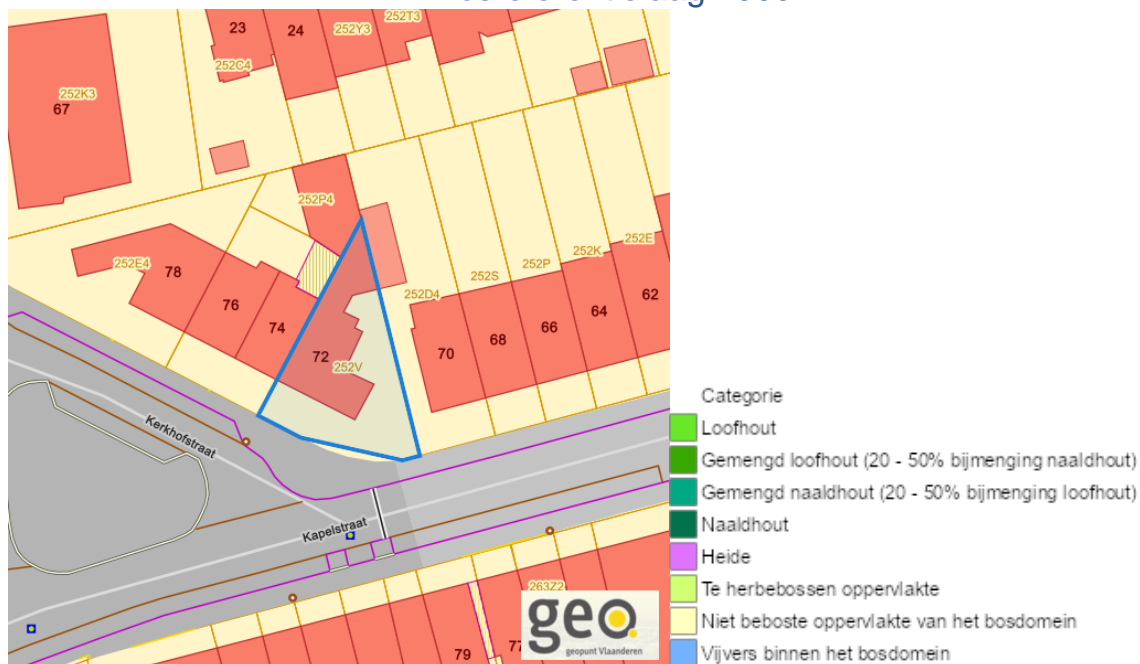


Watergevoelige openruimtegebieden



Natuur

Bosreferentielaag 2000



www.geopunt.be

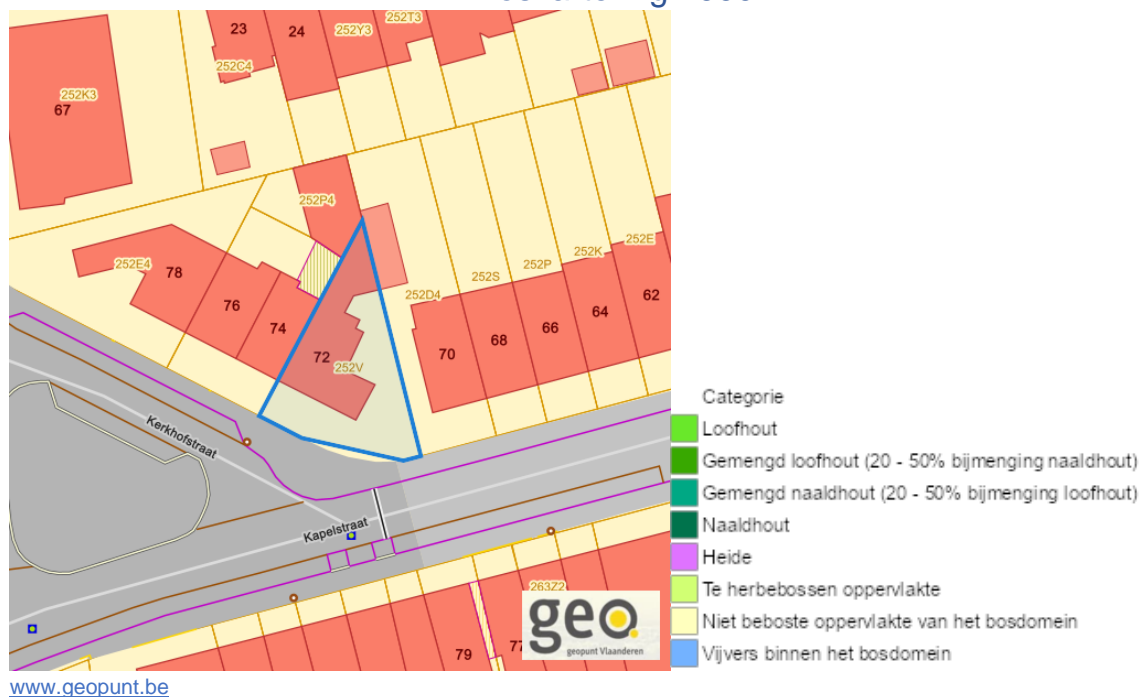
Groenkaart Vlaanderen (2021)



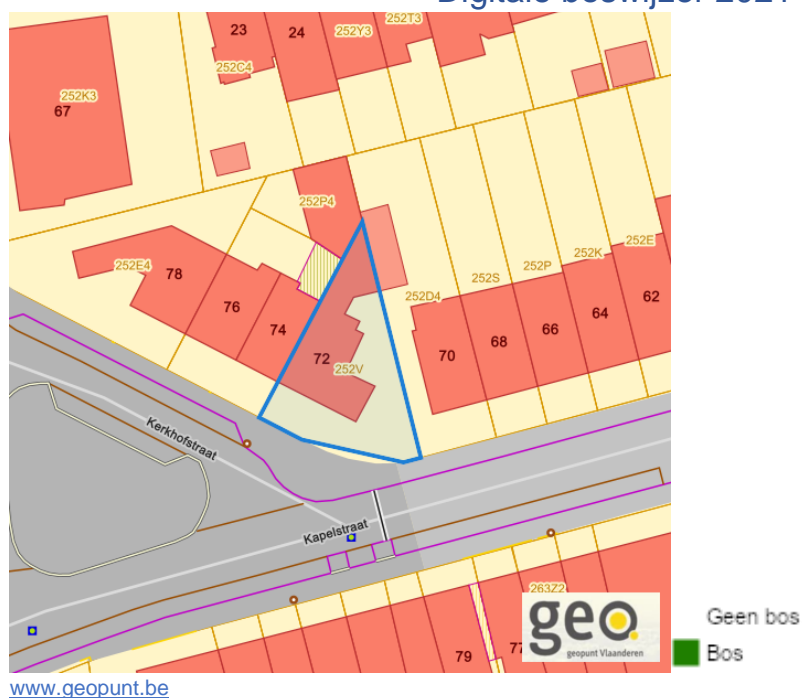
www.geopunt.be

Kapelstraat 72, 2627 Schelle

Boskartering 1990



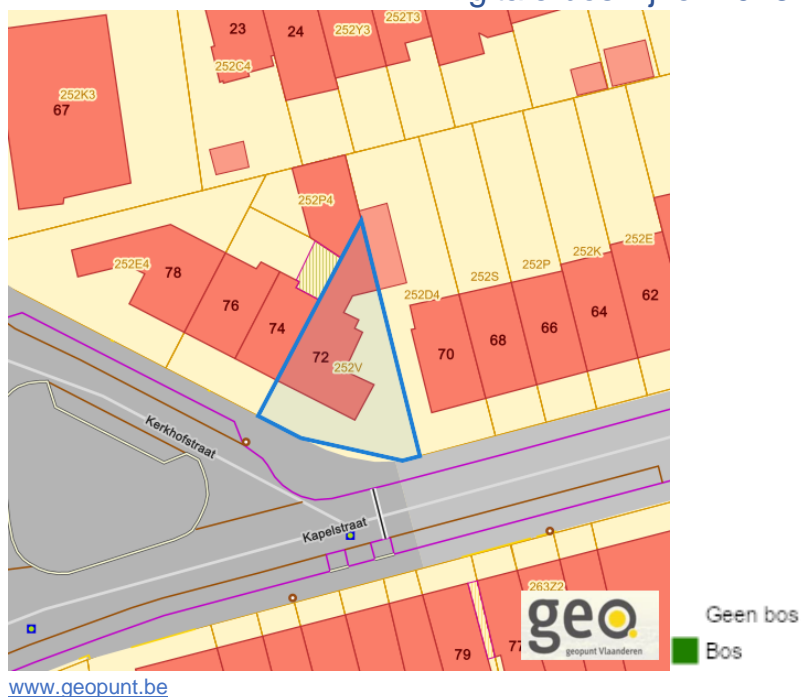
Digitale boswijzer 2021



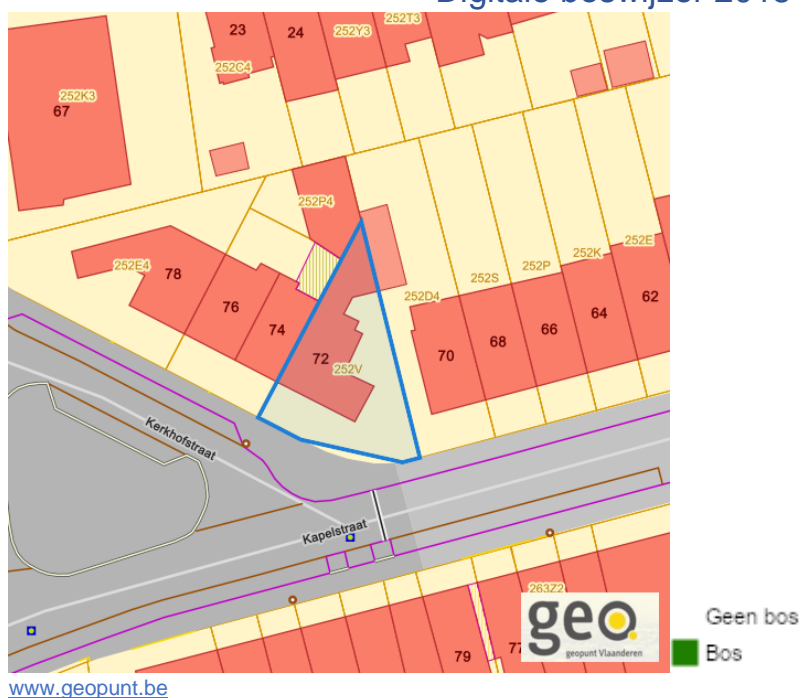
Dossier: 24-01-6255/001

Kapelstraat 72, 2627 Schelle

Digitale boswijzer 2018



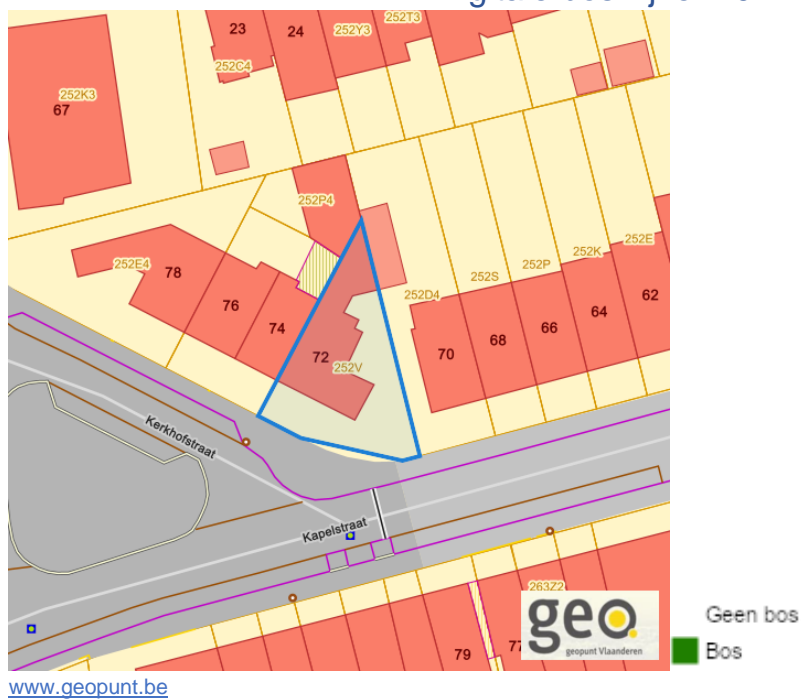
Digitale boswijzer 2015



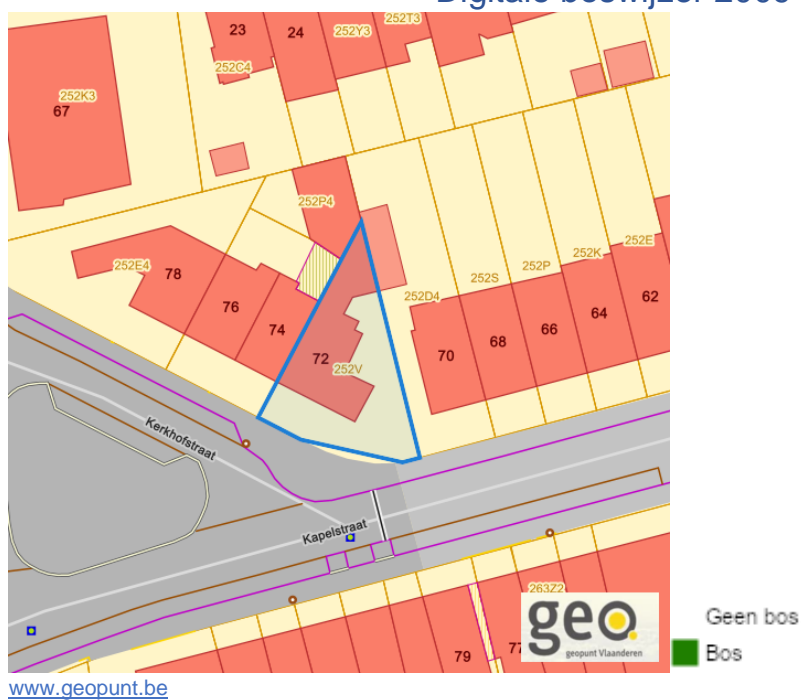
Dossier: 24-01-6255/001

Kapelstraat 72, 2627 Schelle

Digitale boswijzer 2012



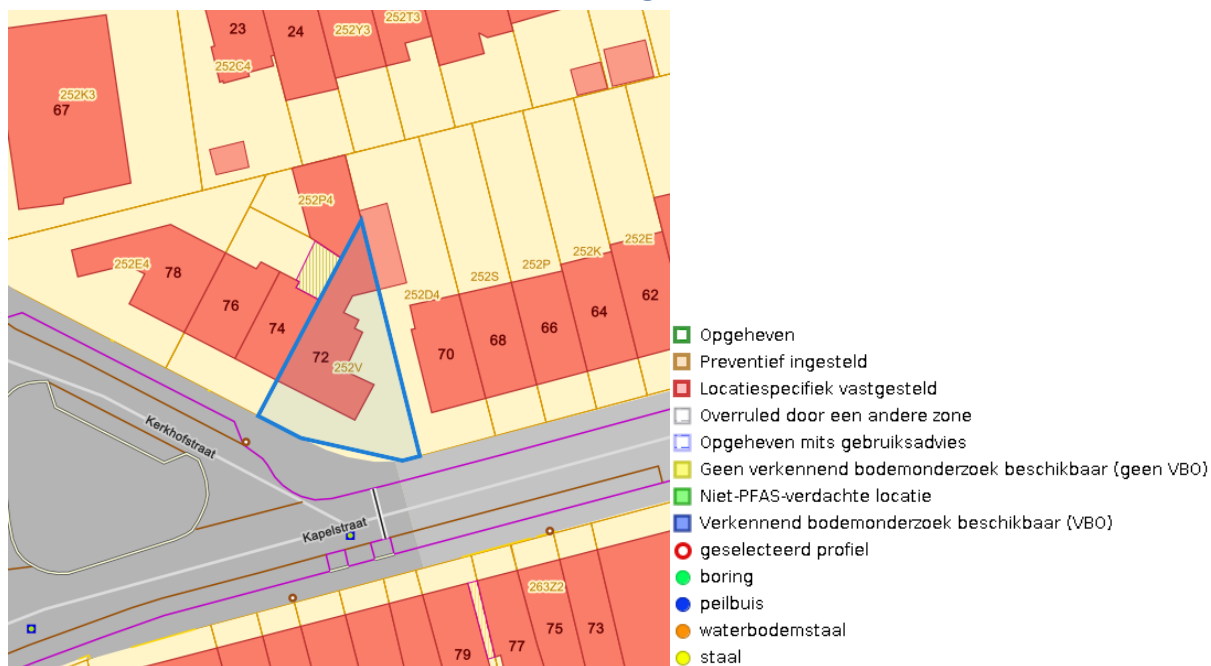
Digitale boswijzer 2009



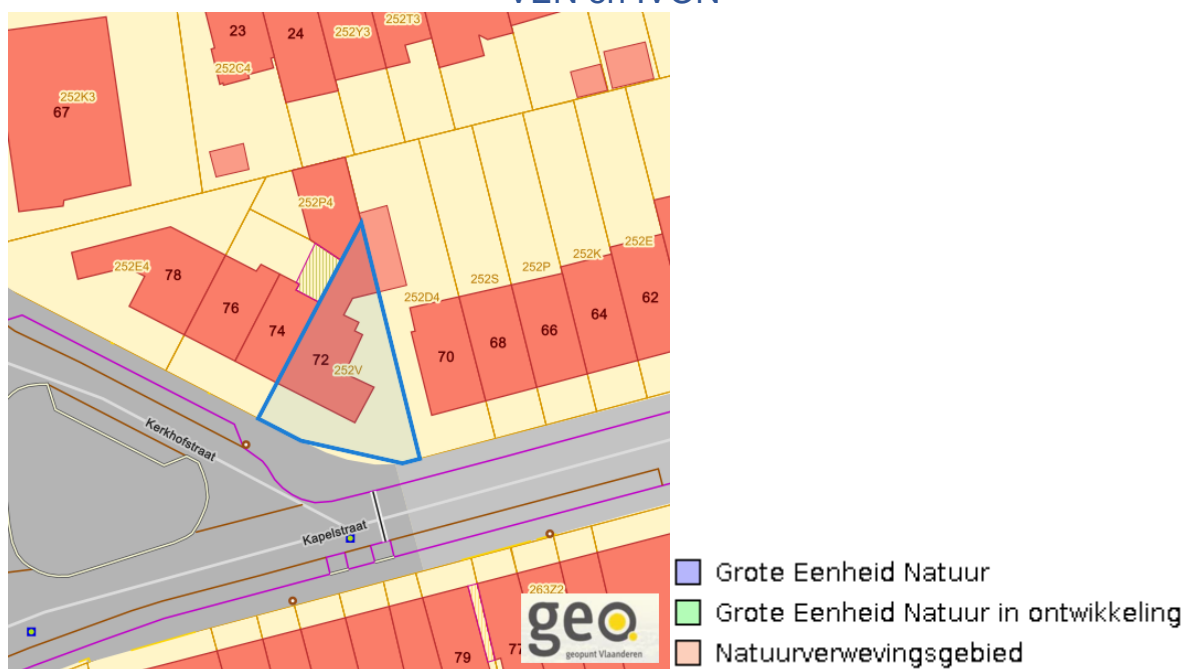
Dossier: 24-01-6255/001

Kapelstraat 72, 2627 Schelle

PFAS



VEN en IVON



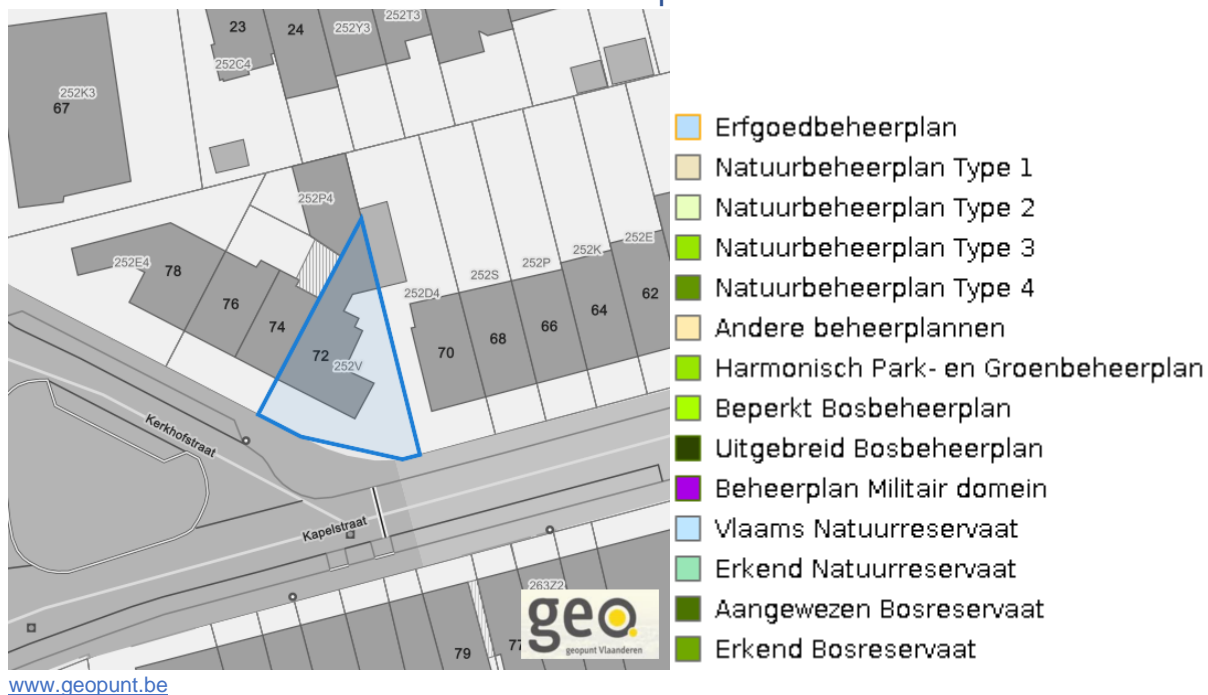
www.geopunt.be

Dossier: 24-01-6255/001

Jachtterreinen

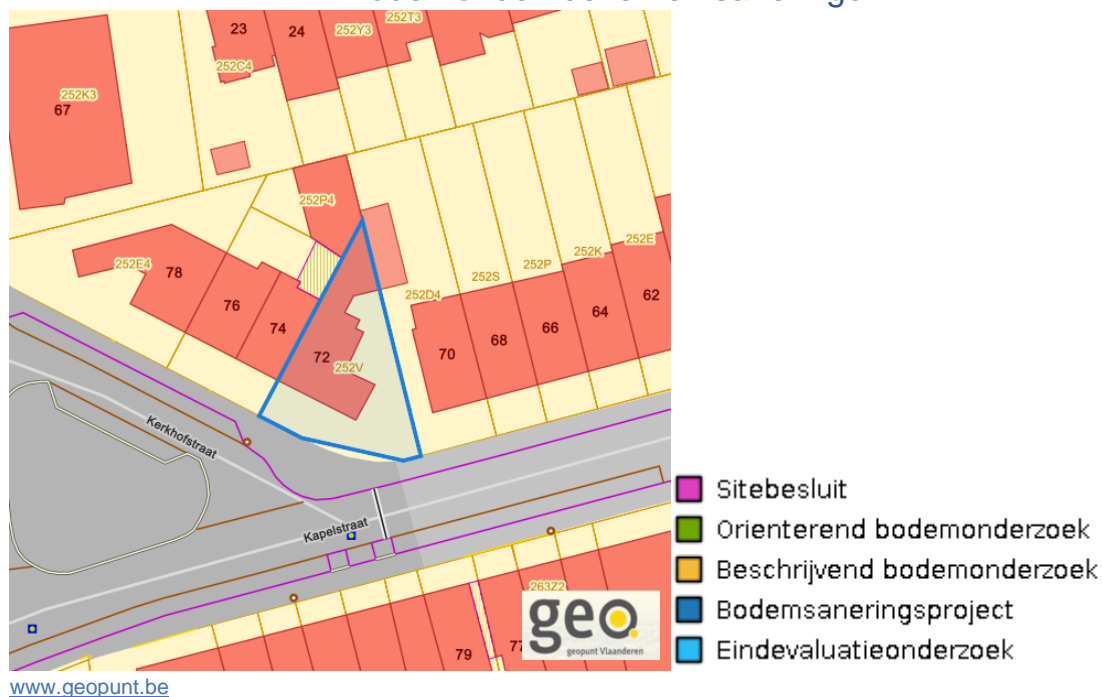


Natuurbeheerplannen



Kapelstraat 72, 2627 Schelle

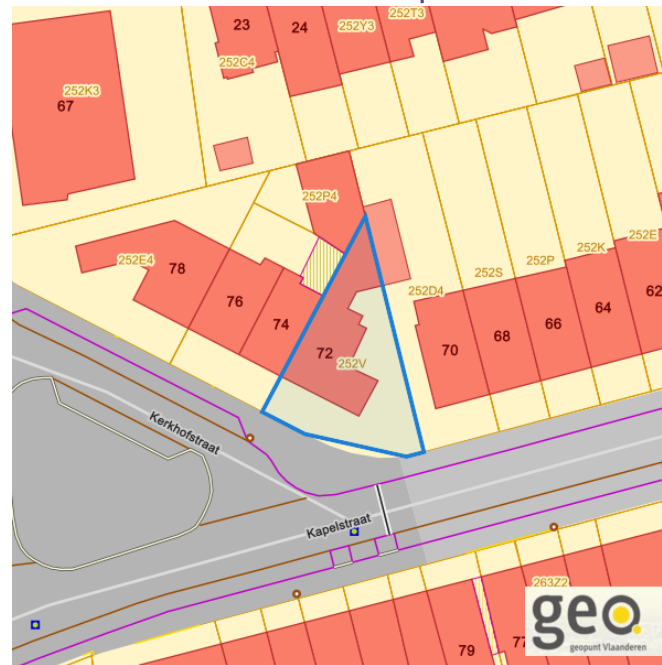
Bodemonderzoeken en saneringen



Dossier: 24-01-6255/001

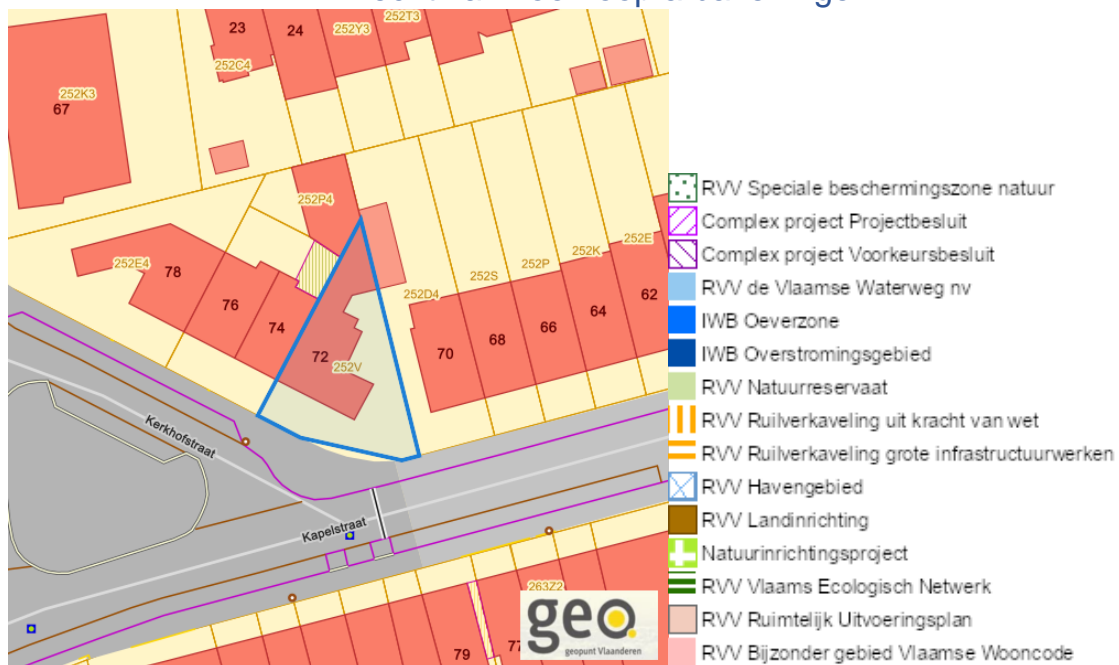
Recht van voorkoop

Vlaams voorkooprecht



www.geopunt.be

Recht van voorkoop afbakening

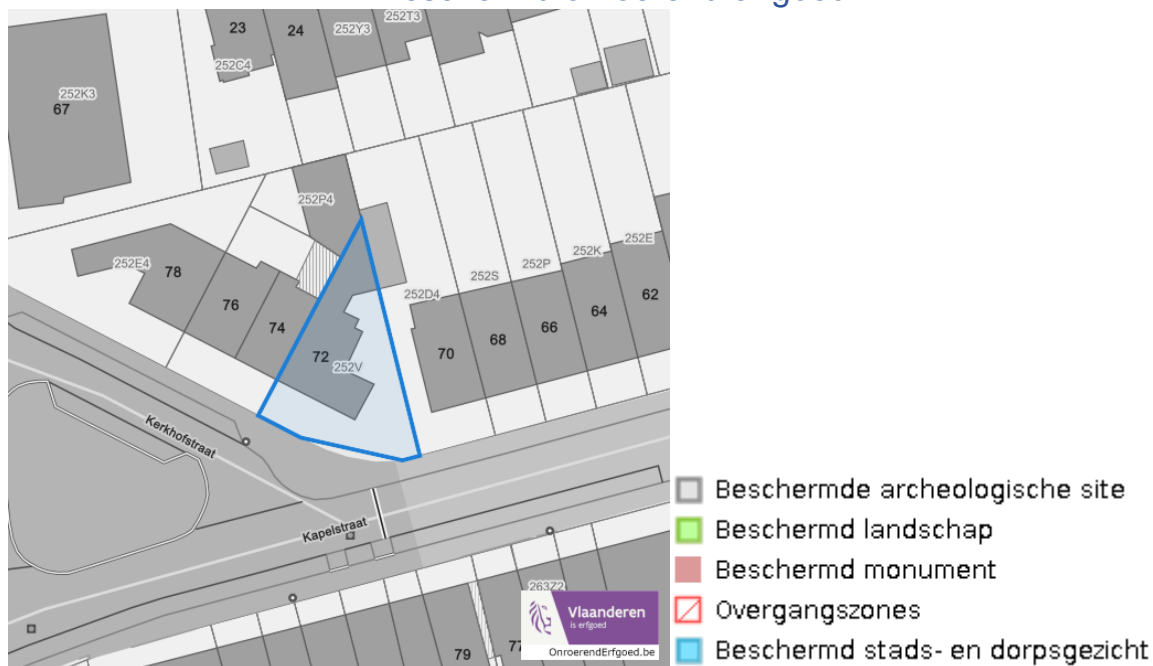


www.geopunt.be

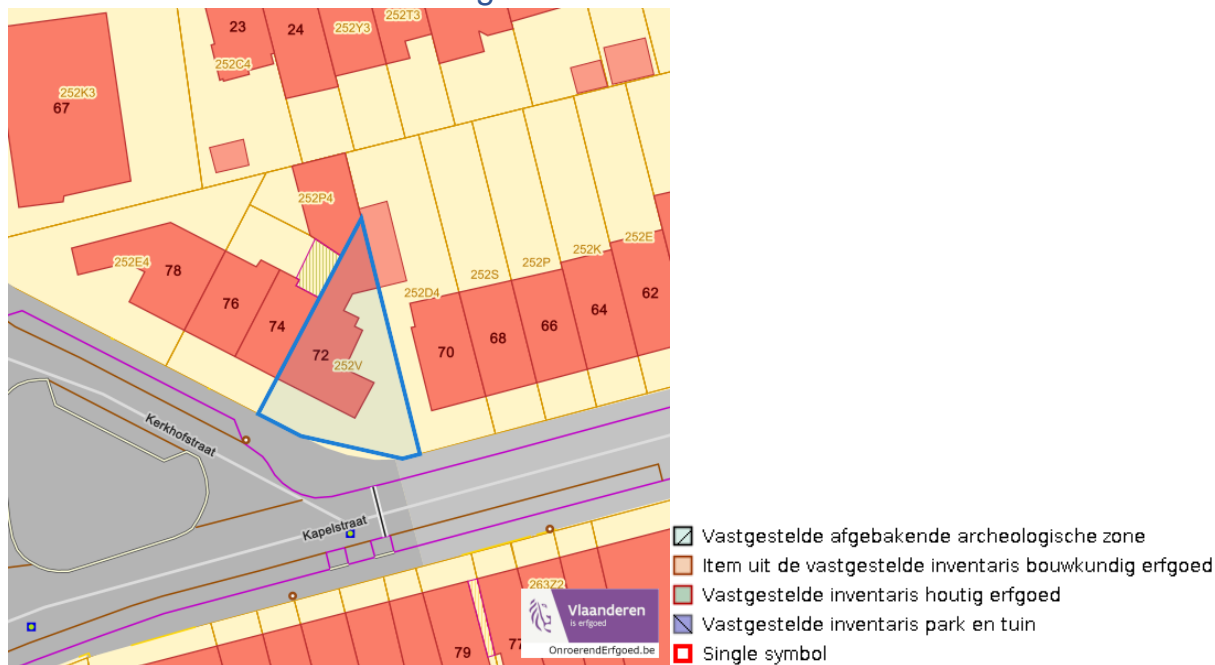
Dossier: 24-01-6255/001

Onroerend erfgoed

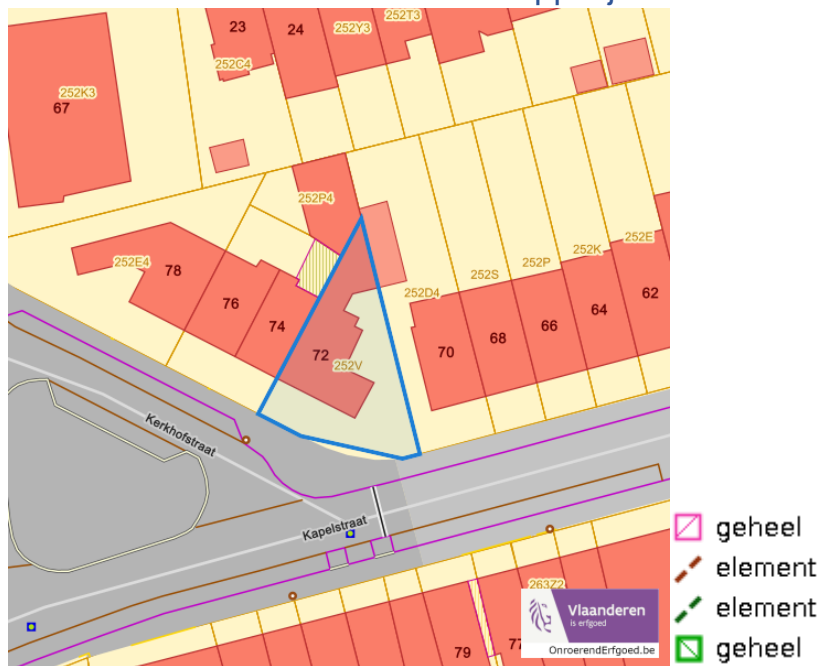
Beschermd onroerend erfgoed



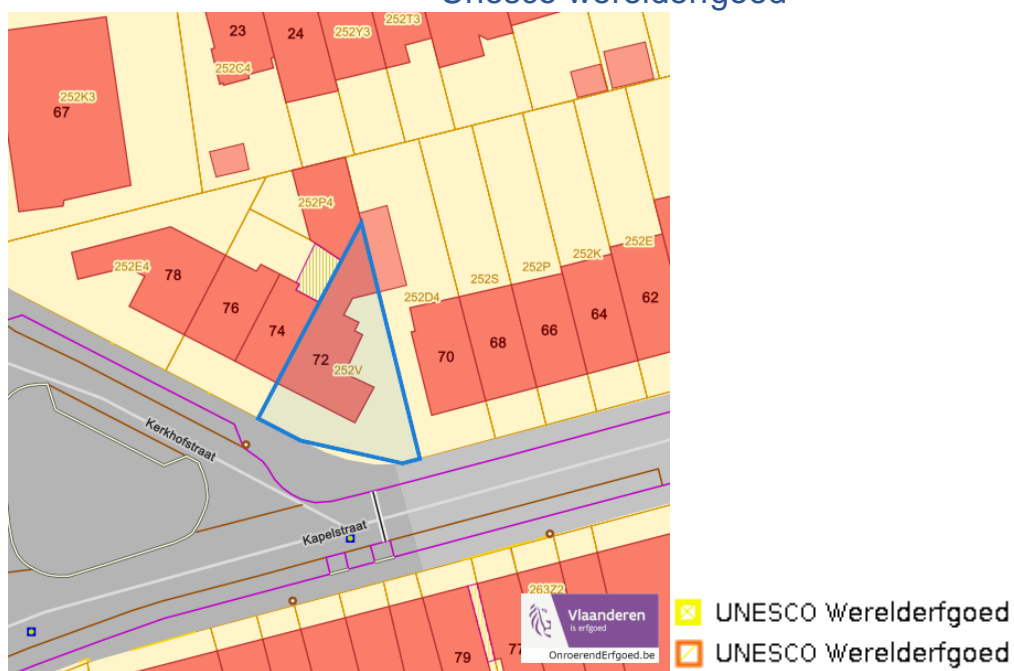
Vastgestelde inventarissen



Wetenschappelijke inventarissen



Unesco werelderfgoed



Historische kaarten

Atlas der Buurtwegen (ca 1840)



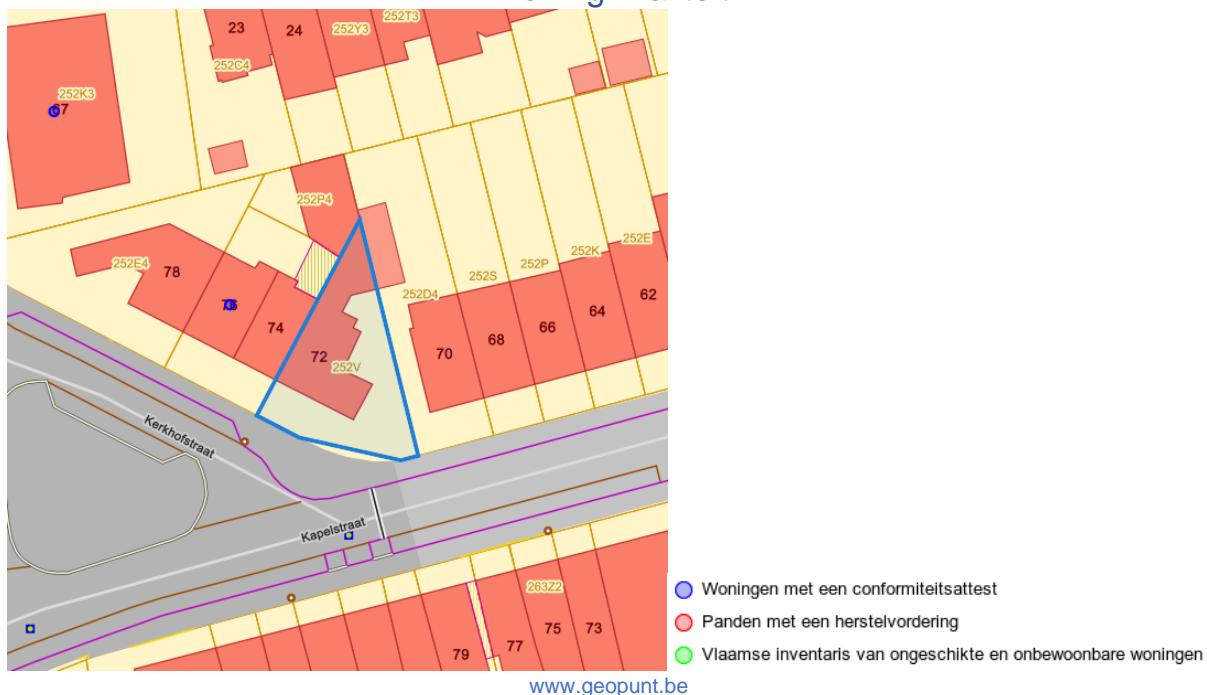
www.geopunt.be

Dossier: 24-01-6255/001

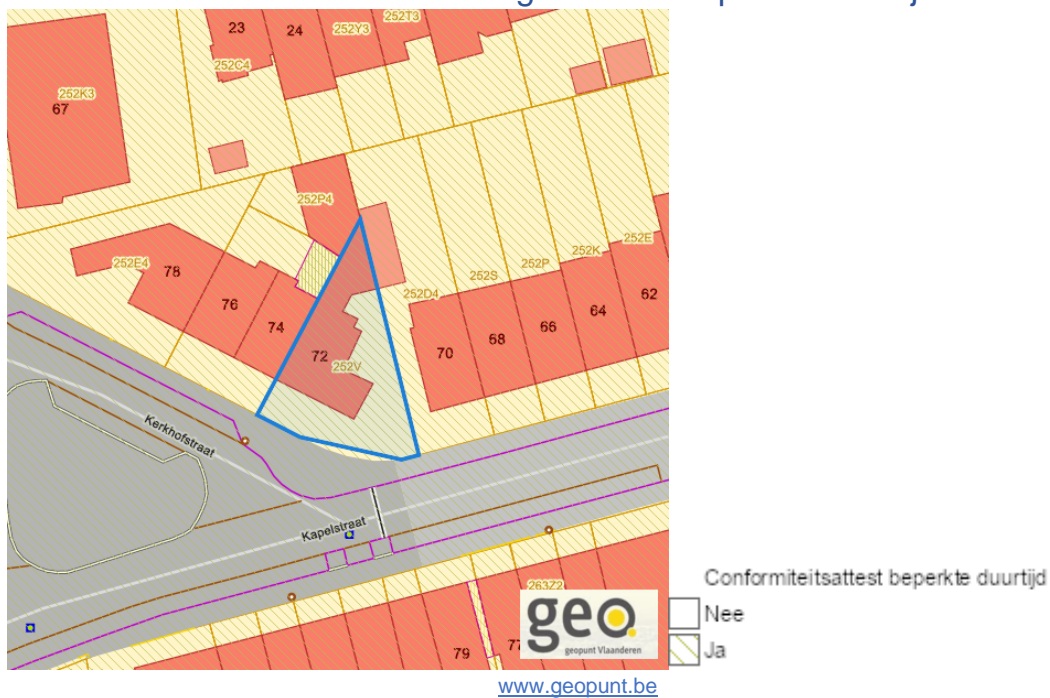
Document: DC à la carte - VLANED - Verkort - DC
Kaarten: 08/10/2024 - s6y7lbnyxi0hlz5d3wzx030u3q7ksp3je1wpf69g

Wonen

Woningkwaliteit

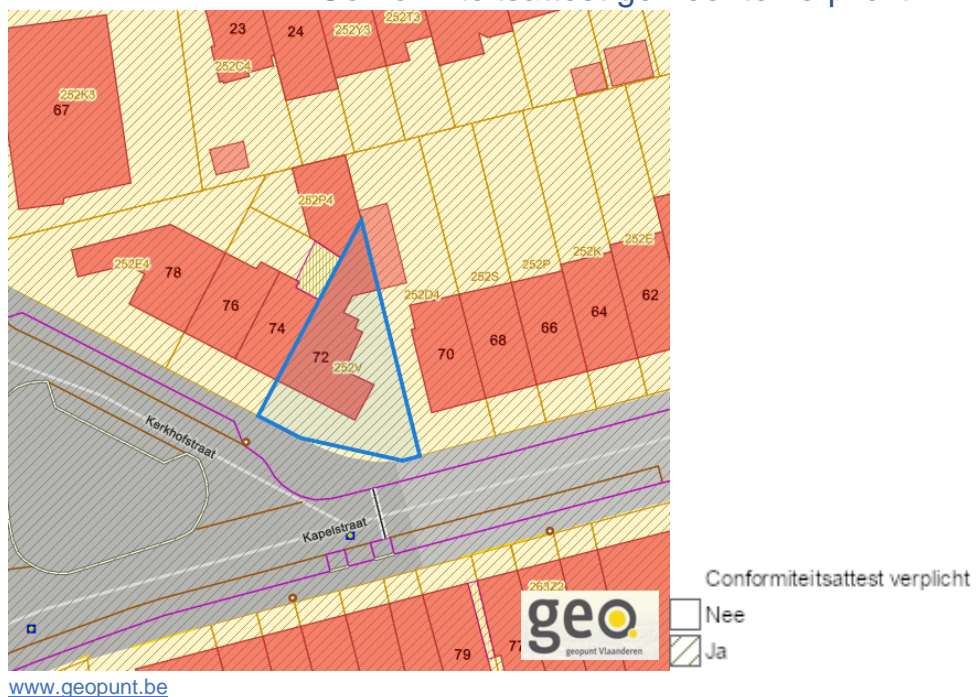


Conformiteitsattest gemeente beperkte duurtijd



Kapelstraat 72, 2627 Schelle

Conformiteitsattest gemeente verplicht



Dossier: 24-01-6255/001