

# DC à la carte



---

*Wimpelbergsche Akkers, 2370 Arendonk*  
*13001B0593/00A000*

---

[Locatie](#)

[Omgeving](#)

[Kadaster](#)

[Gewestplan](#)

[Water](#)

[Natuur](#)

[Recht van voorkoop](#)

[Beschermd onroerend erfgoed](#)

[Vastgestelde inventarissen](#)

[Wetenschappelijke inventarissen](#)

[Unesco werelderfgoed](#)

[Historische kaarten](#)

[Wonen](#)

Dossier: 00-01-6824/009

---

*Locatie*

---

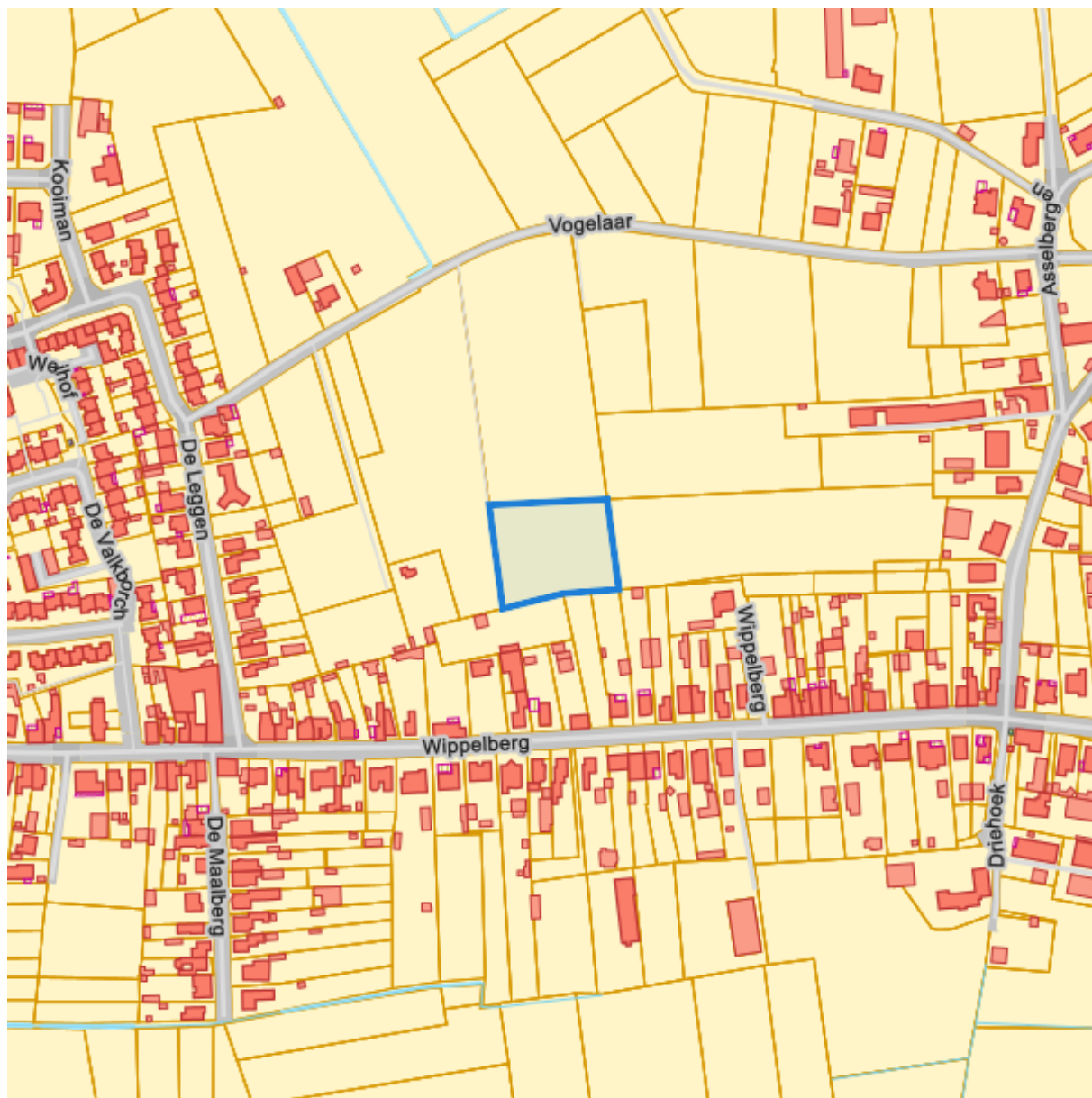


Dossier: 00-01-6824/009

---

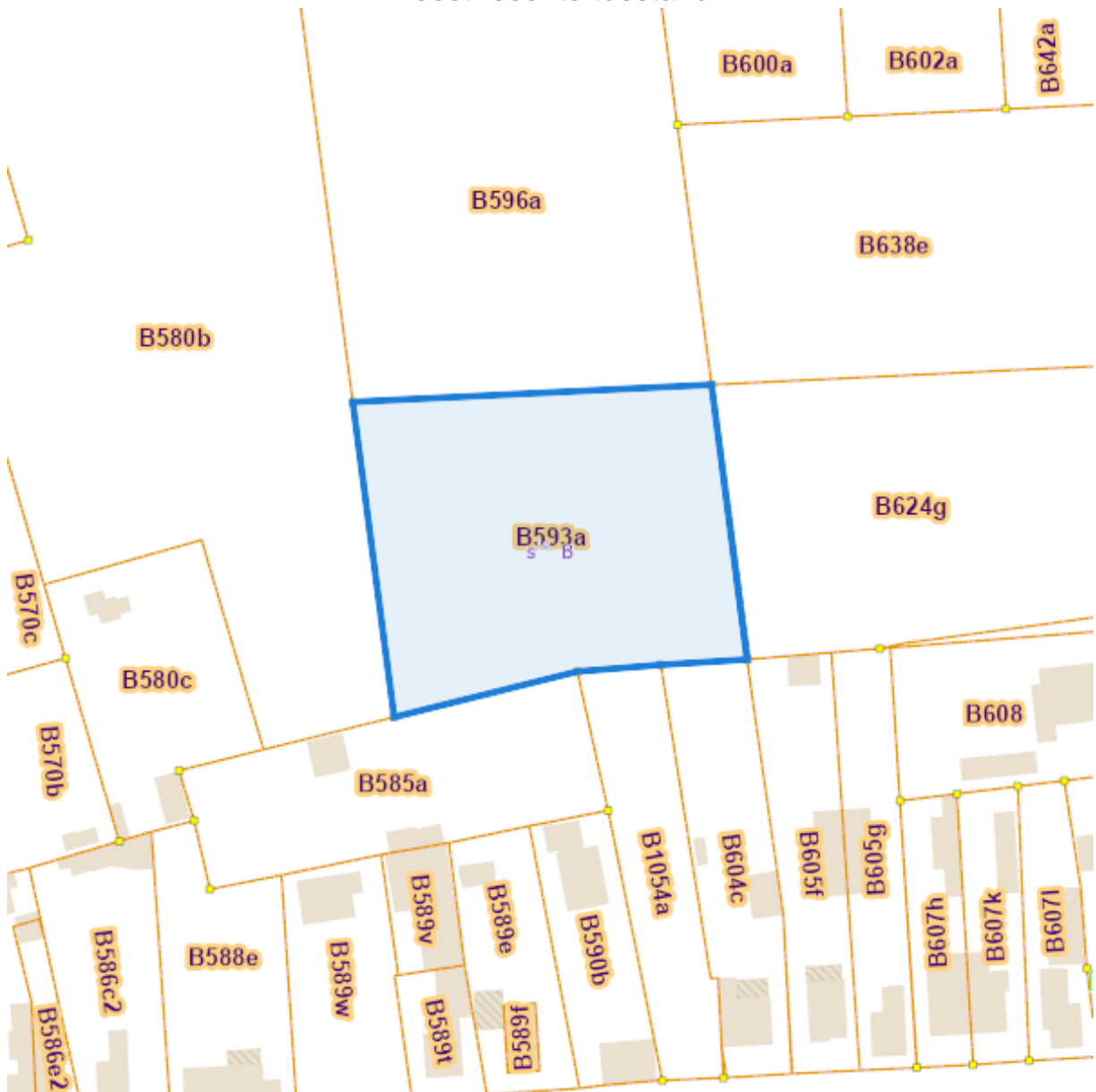
Omgeving

---



Kadaster

Meest recente toestand



[eservices.minfin.fgov.be](https://eservices.minfin.fgov.be)

Dossier: 00-01-6824/009

### Fiscale toestand

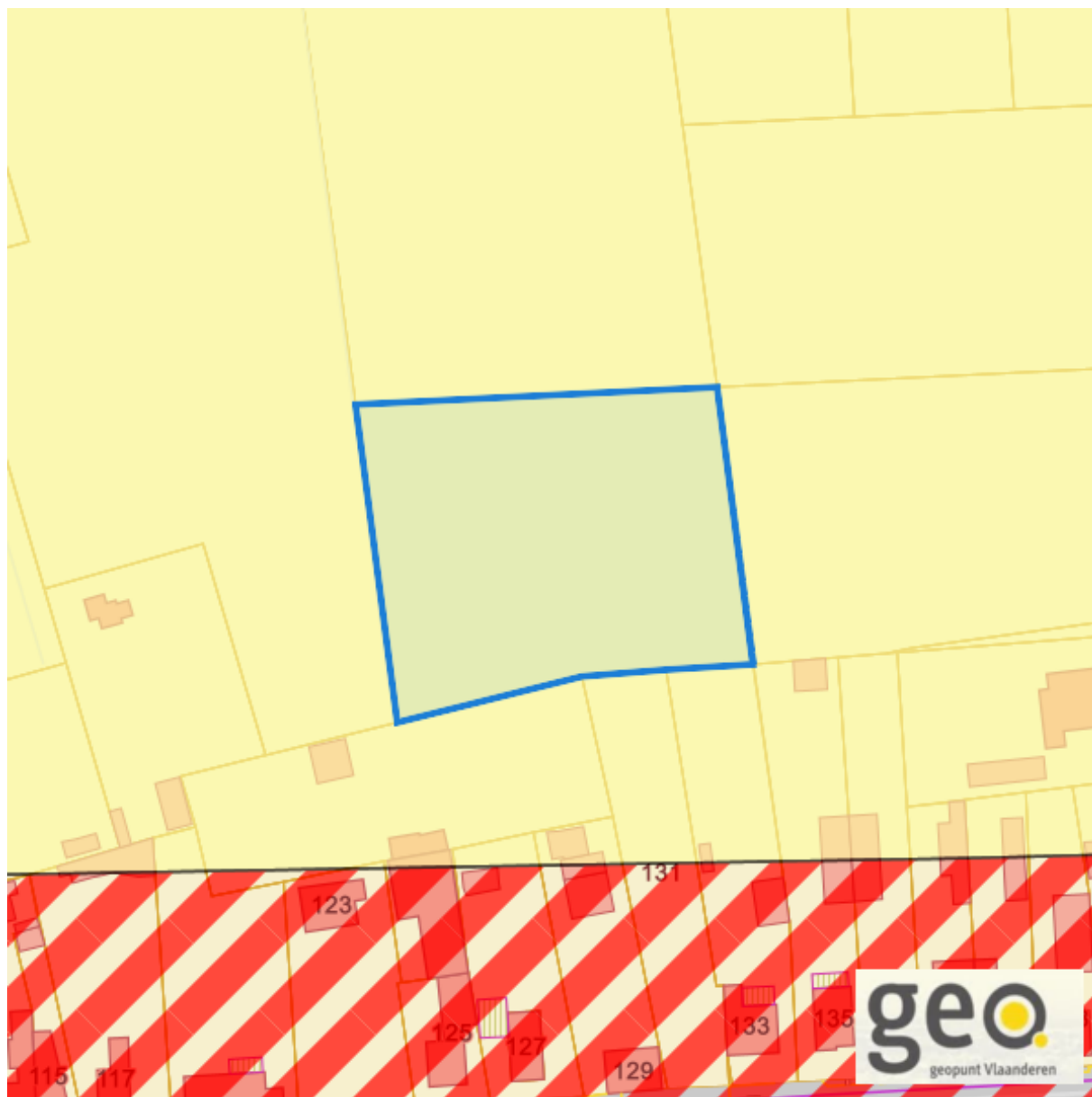


[eservices.minfin.fgov.be](http://eservices.minfin.fgov.be)

---

*Gewestplan*

---



[www.geopunt.be](http://www.geopunt.be)  
Gewestplan legende

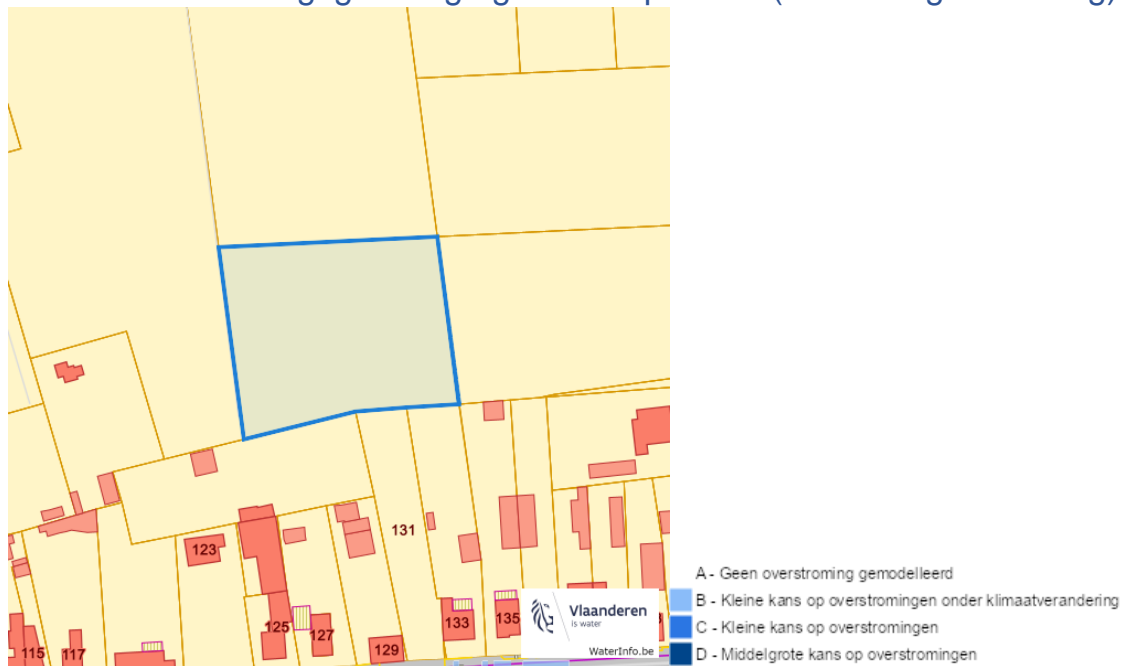
Dossier: 00-01-6824/009

---

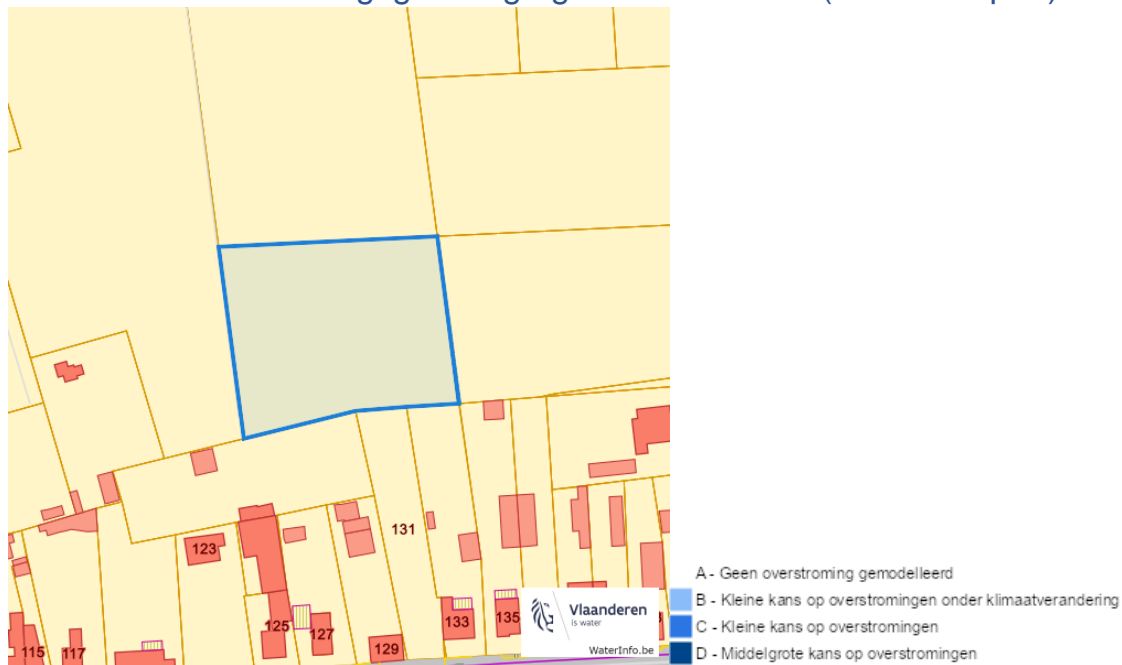
*Water*

---

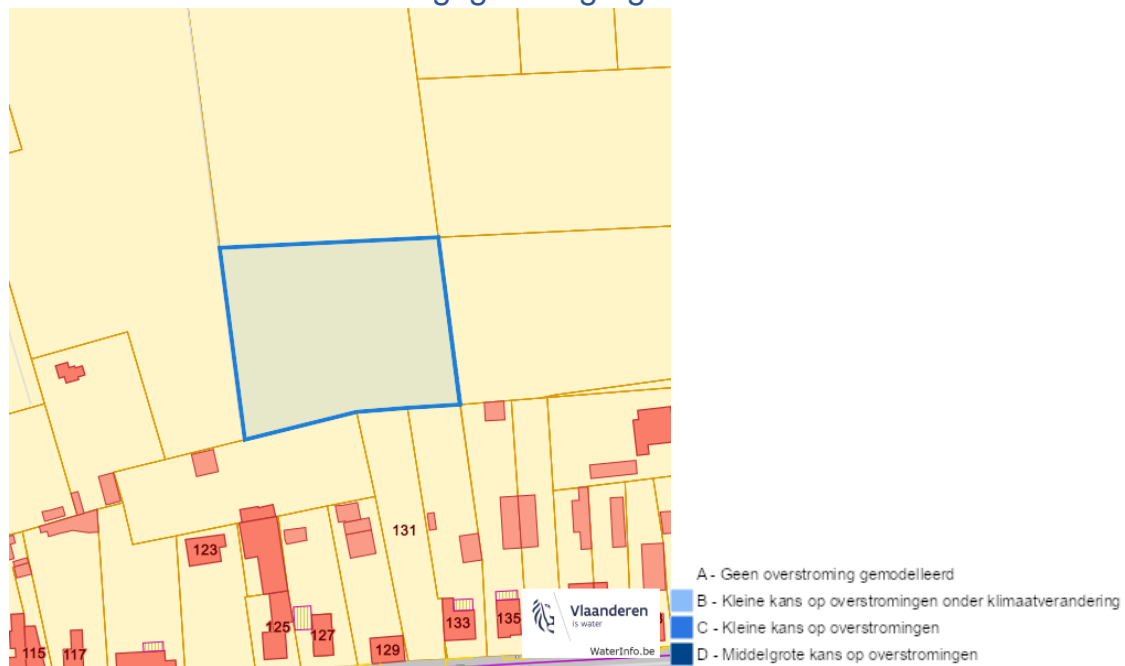
## Overstromingsgevoelige gebieden pluviaal (door hevige neerslag)



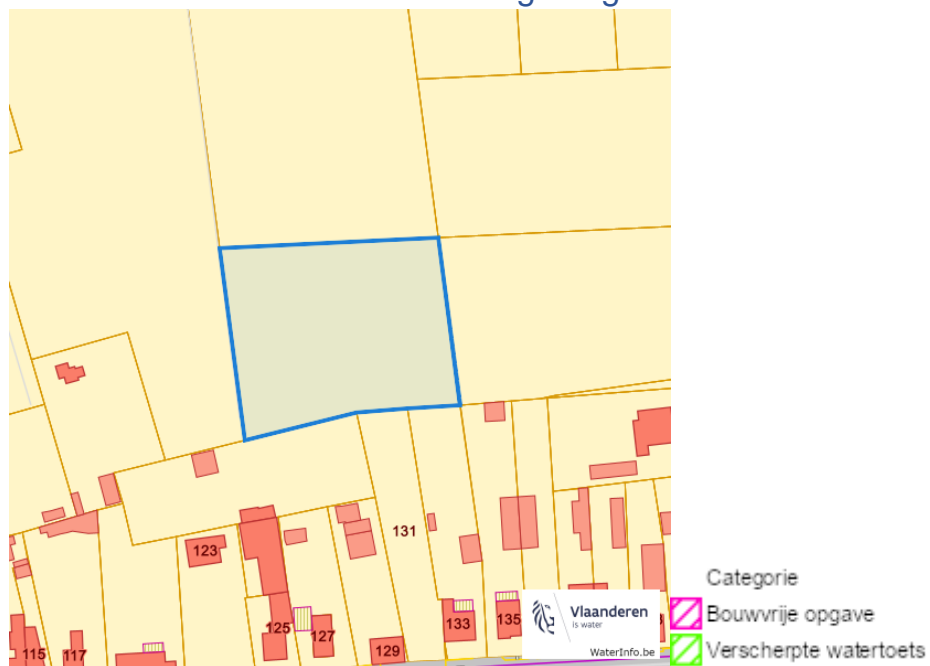
## Overstromingsgevoelige gebieden fluviaal (uit waterlopen)



## Overstromingsgevoelige gebieden vanuit de zee

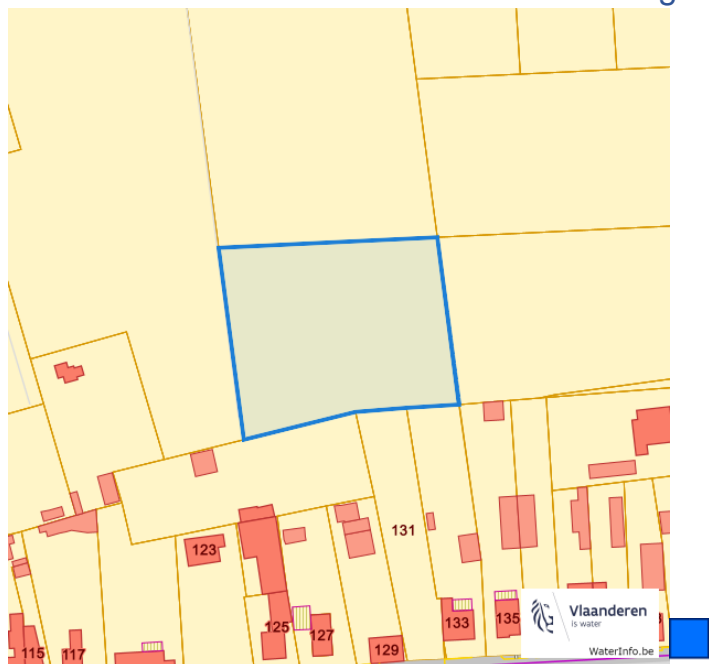


## Signaalgebieden

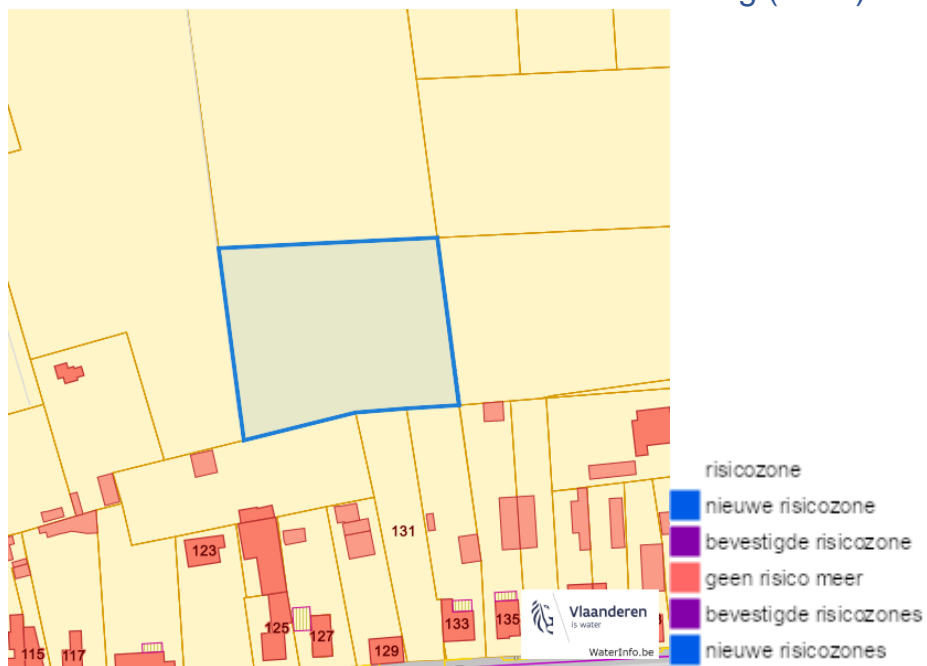




### Recent overstroomde gebieden (2017)

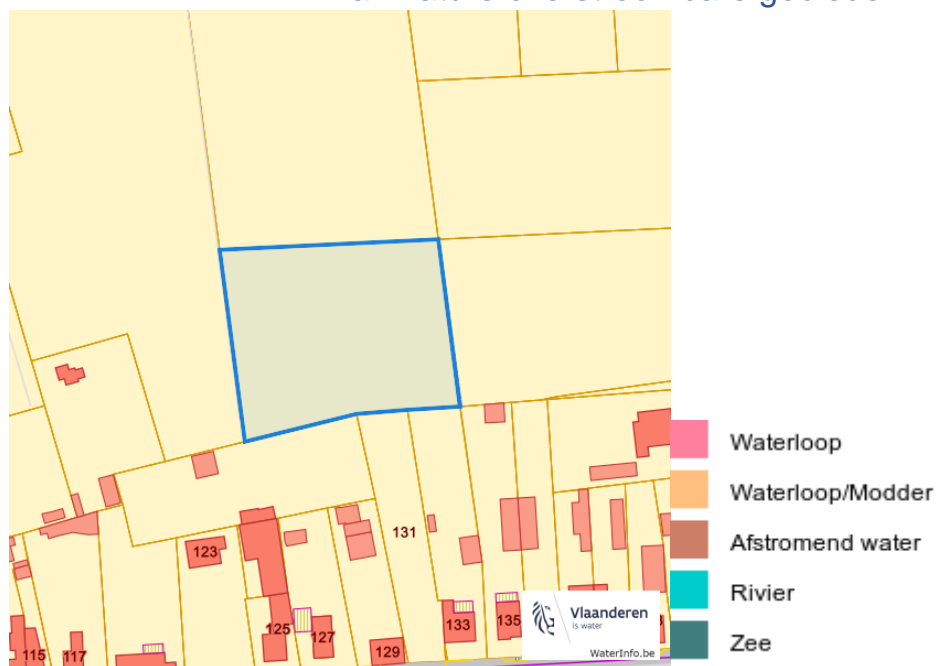


### Risicozones overstrooming (2017)



Wimpelbergsche Akkers, 2370 Arendonk

### Van nature overstroombare gebieden



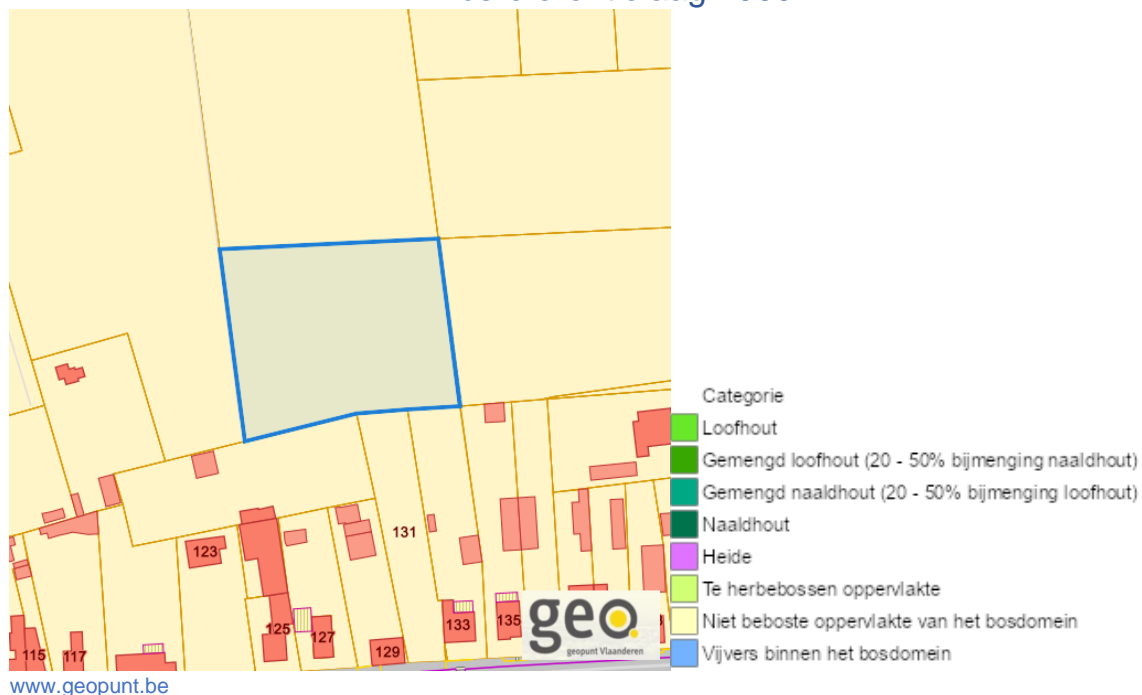
Dossier: 00-01-6824/009

---

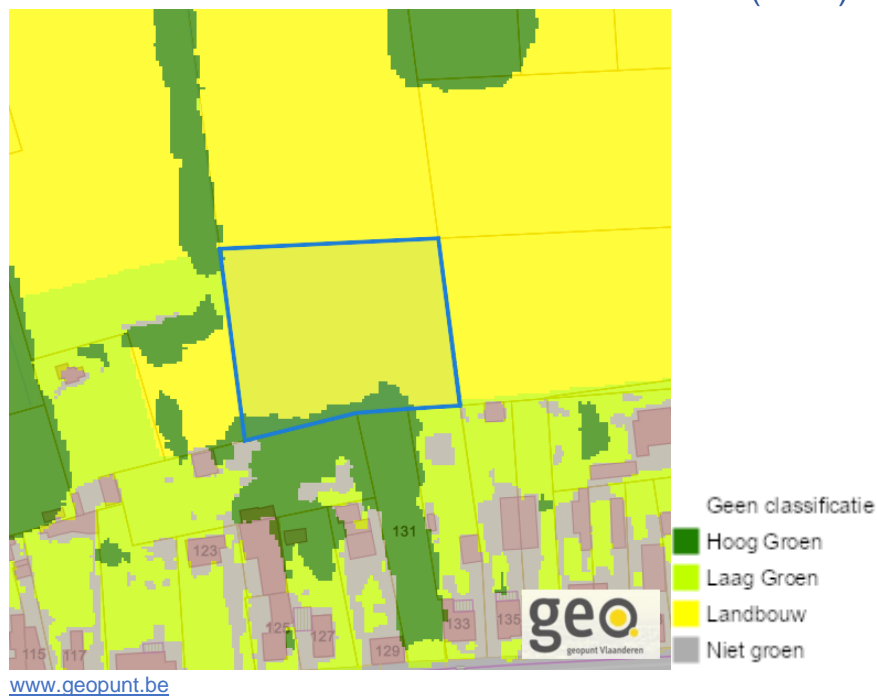
*Natuur*


---

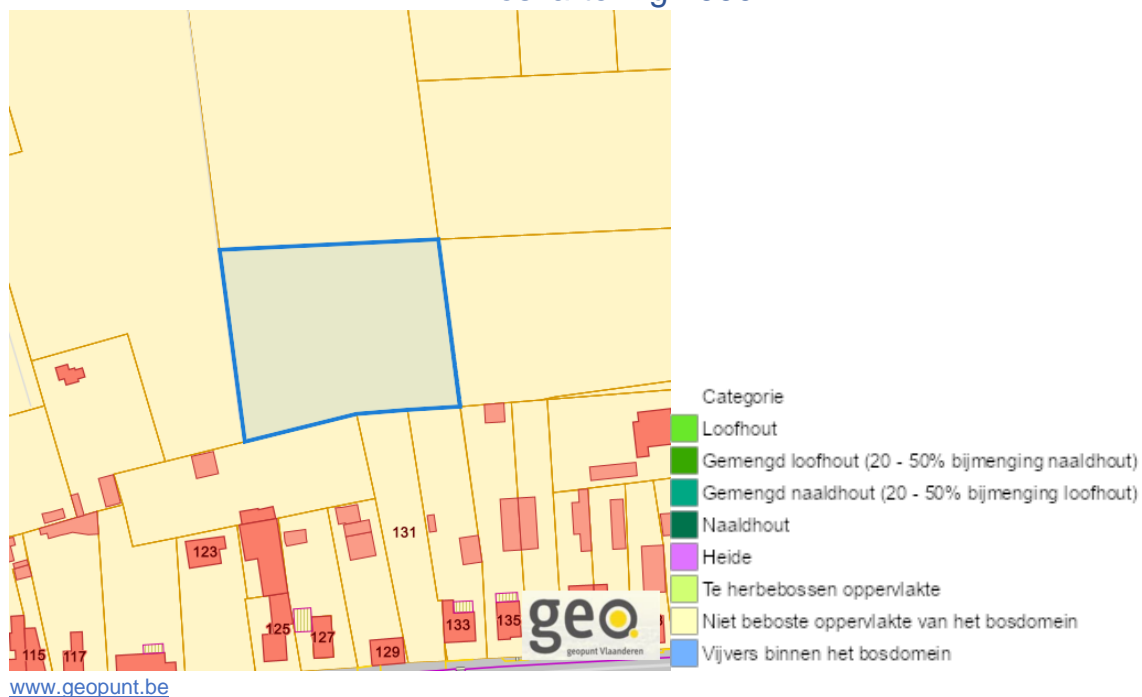
## Bosreferentielaag 2000



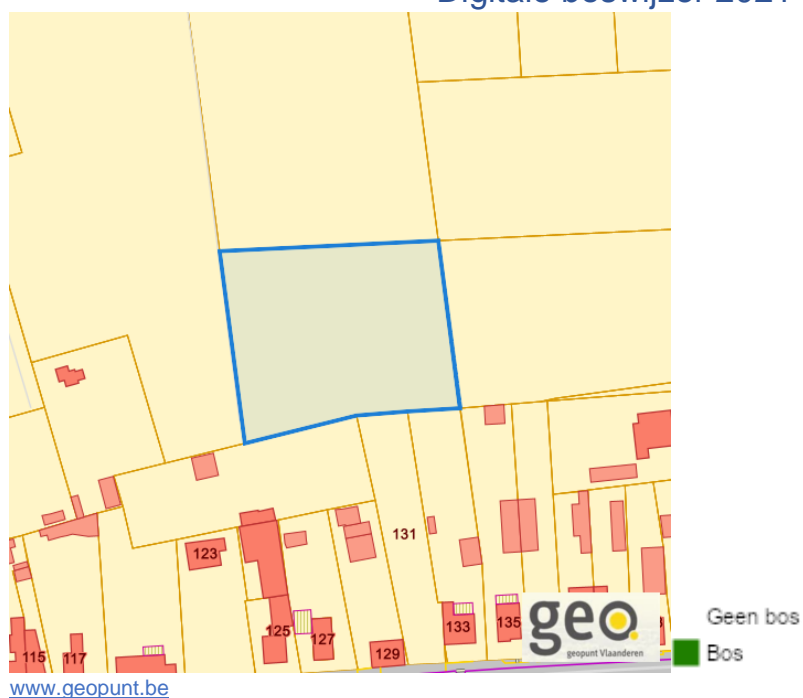
## Groenkaart Vlaanderen (2021)



## Boskartering 1990

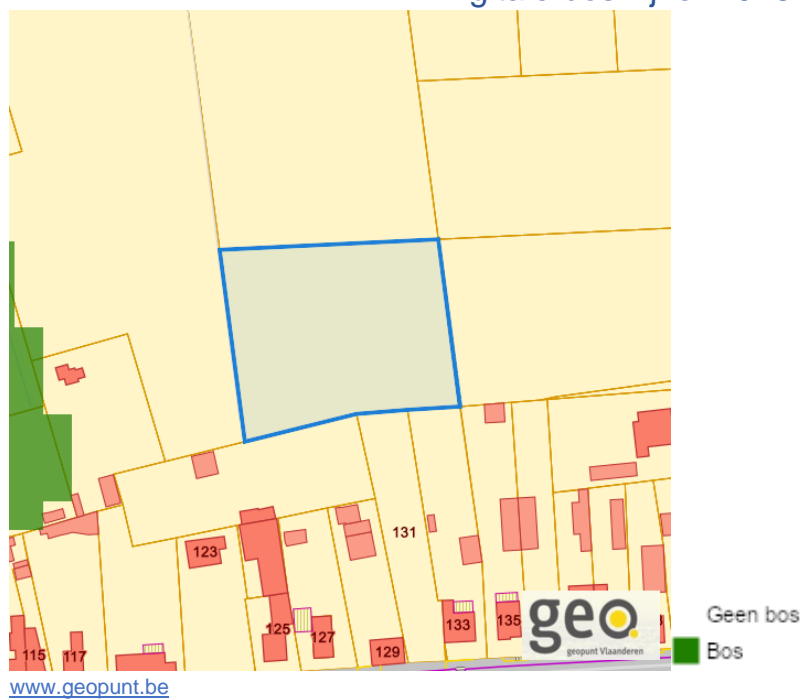


## Digitale boswijzer 2021

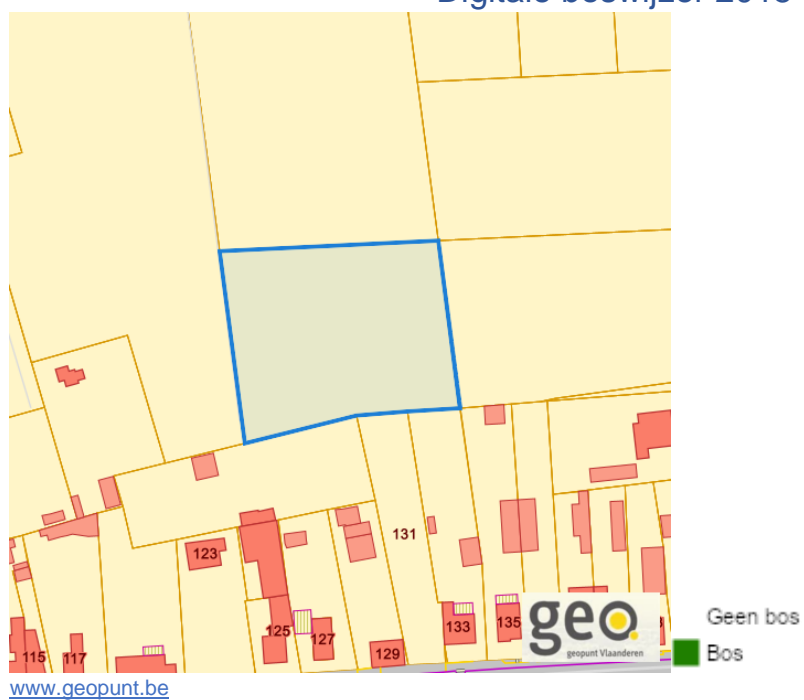


Wimpelbergsche Akkers, 2370 Arendonk

### Digitale boswijzer 2018



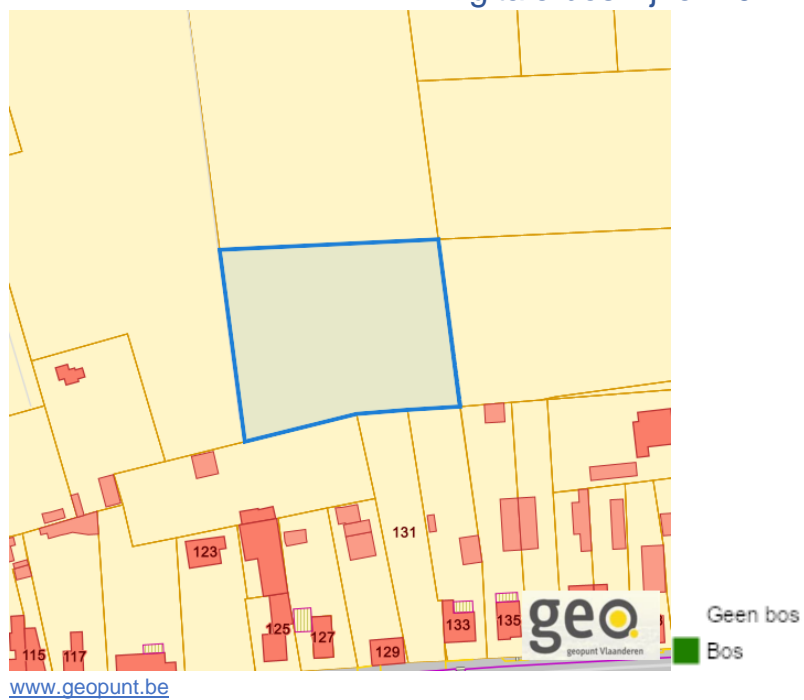
### Digitale boswijzer 2015



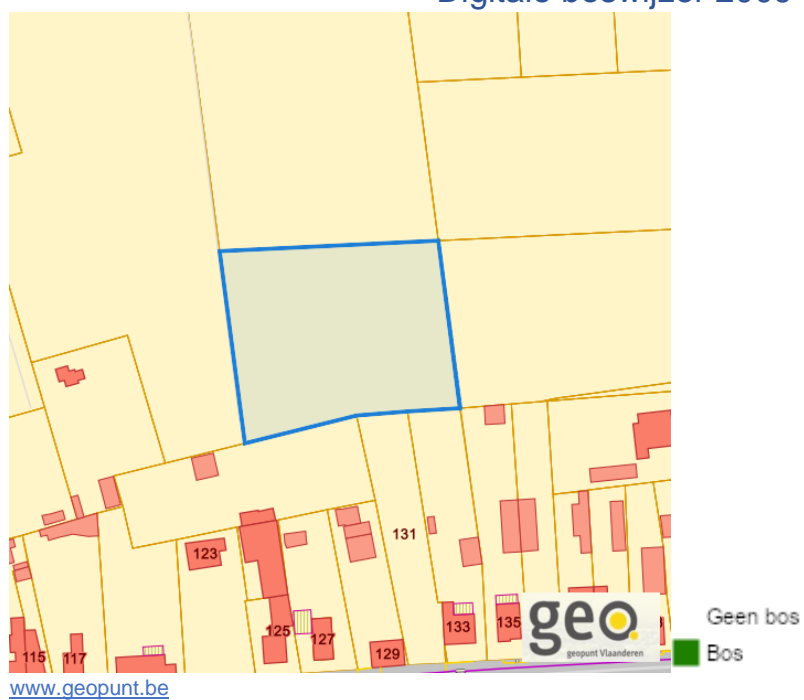
Dossier: 00-01-6824/009

Wimpelbergsche Akkers, 2370 Arendonk

### Digitale boswijzer 2012

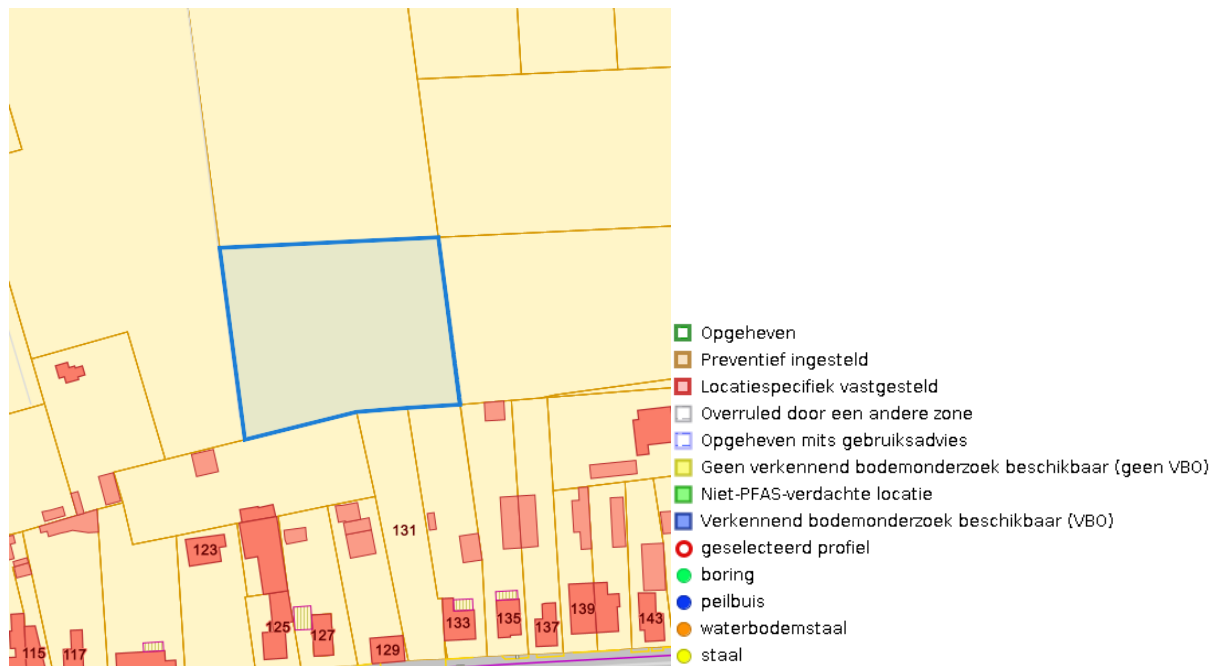


### Digitale boswijzer 2009

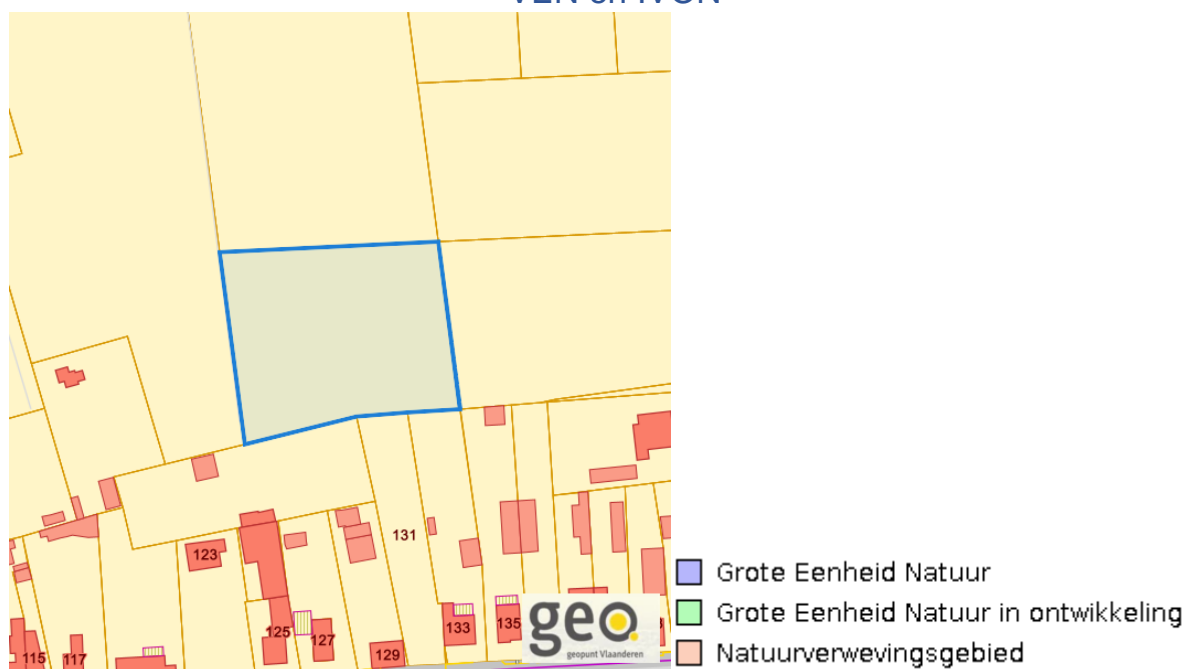


Dossier: 00-01-6824/009

PFAS

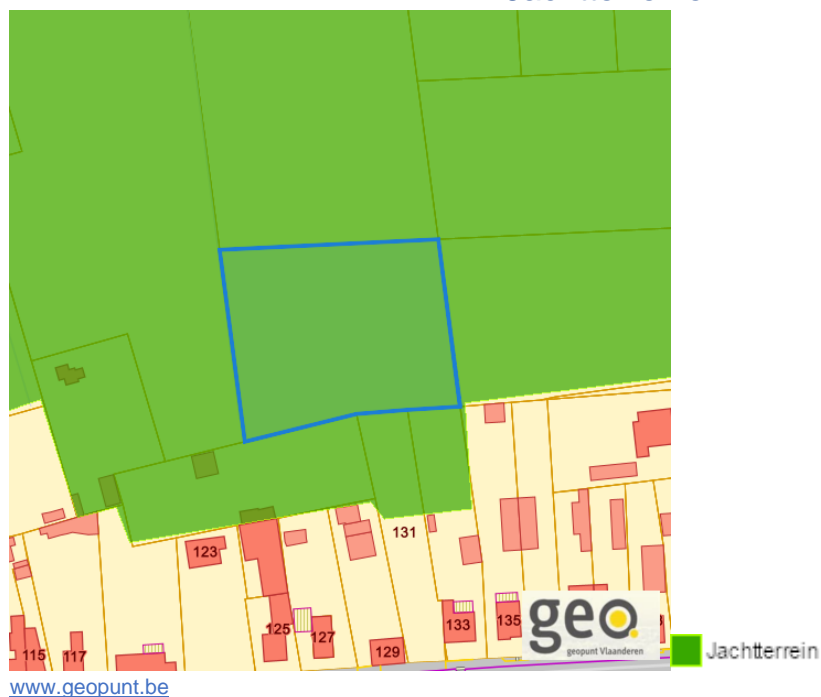


VEN en IVON

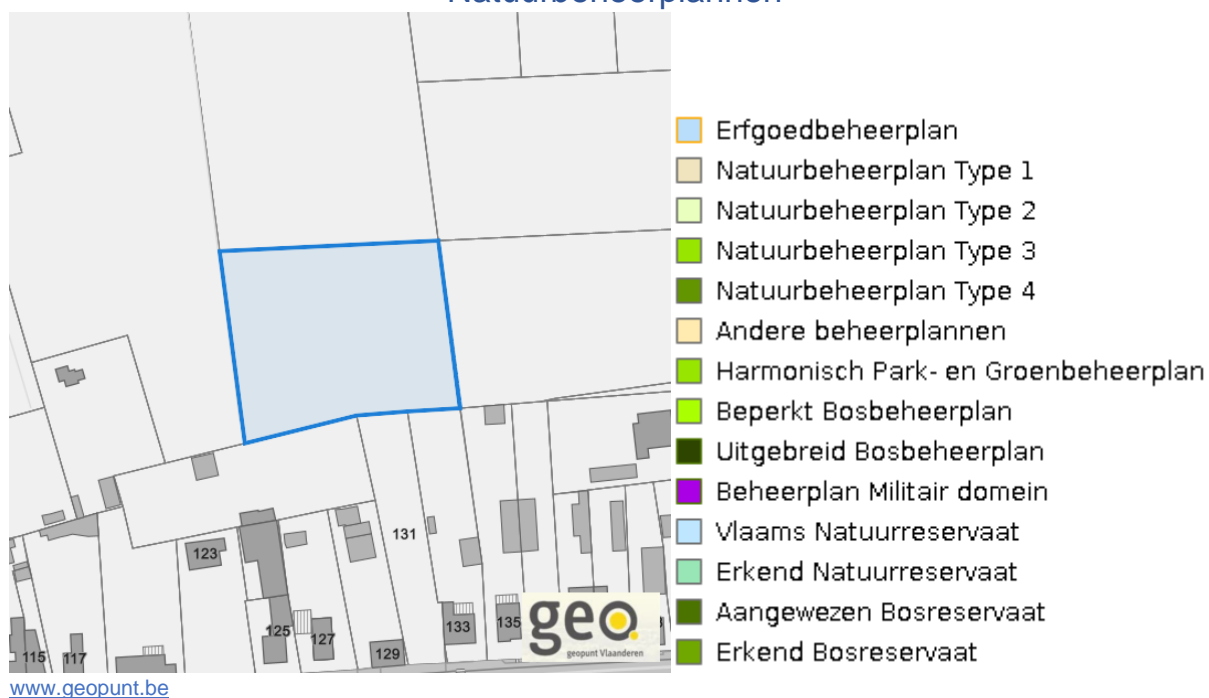


[www.geopunt.be](http://www.geopunt.be)

## Jachtterreinen



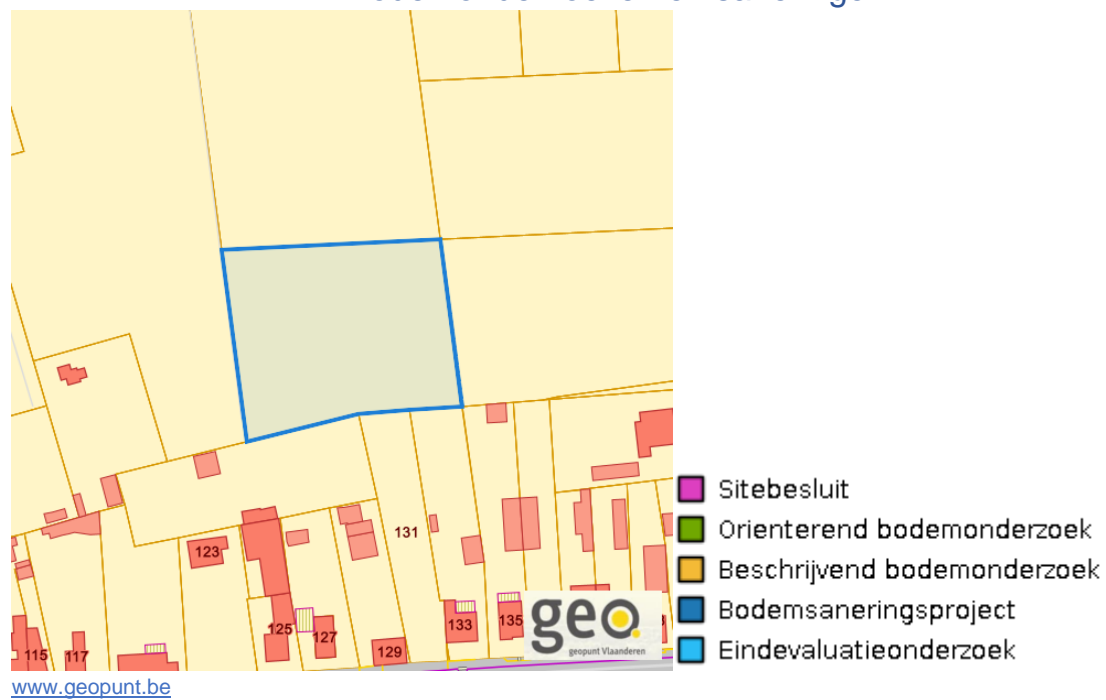
## Natuurbeheerplannen





Wimpelbergsche Akkers, 2370 Arendonk

## Bodemonderzoeken en saneringen



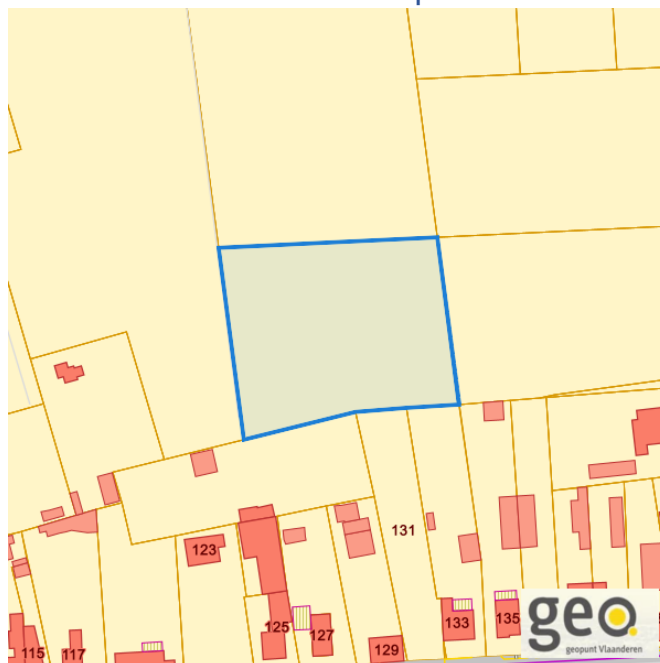
Dossier: 00-01-6824/009

---

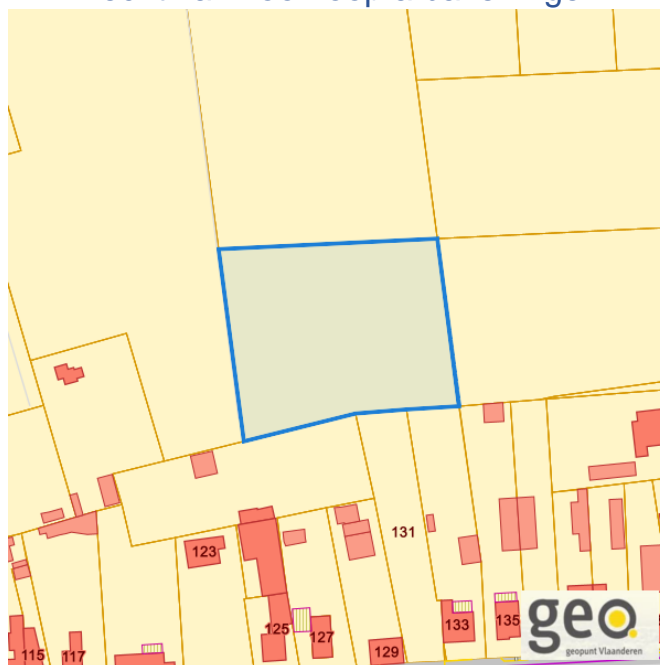
*Recht van voorkoop*

---

## Vlaams voorkooprecht

[www.geopunt.be](http://www.geopunt.be)

## Recht van voorkoop afbakening

[www.geopunt.be](http://www.geopunt.be)

Dossier: 00-01-6824/009

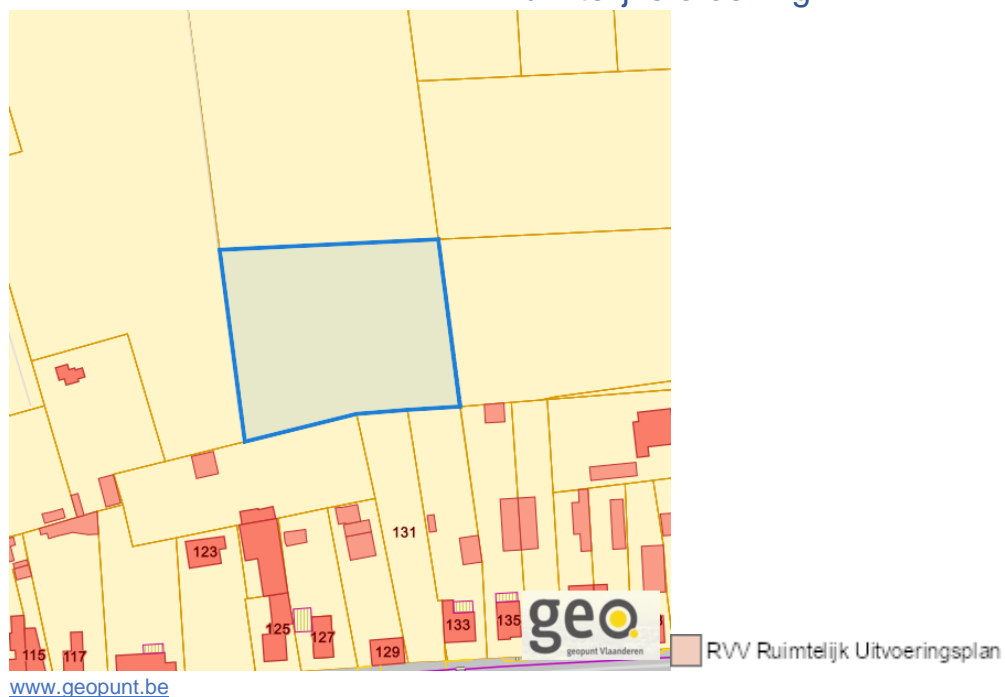
---

*Detailkaarten recht van voorkoop*

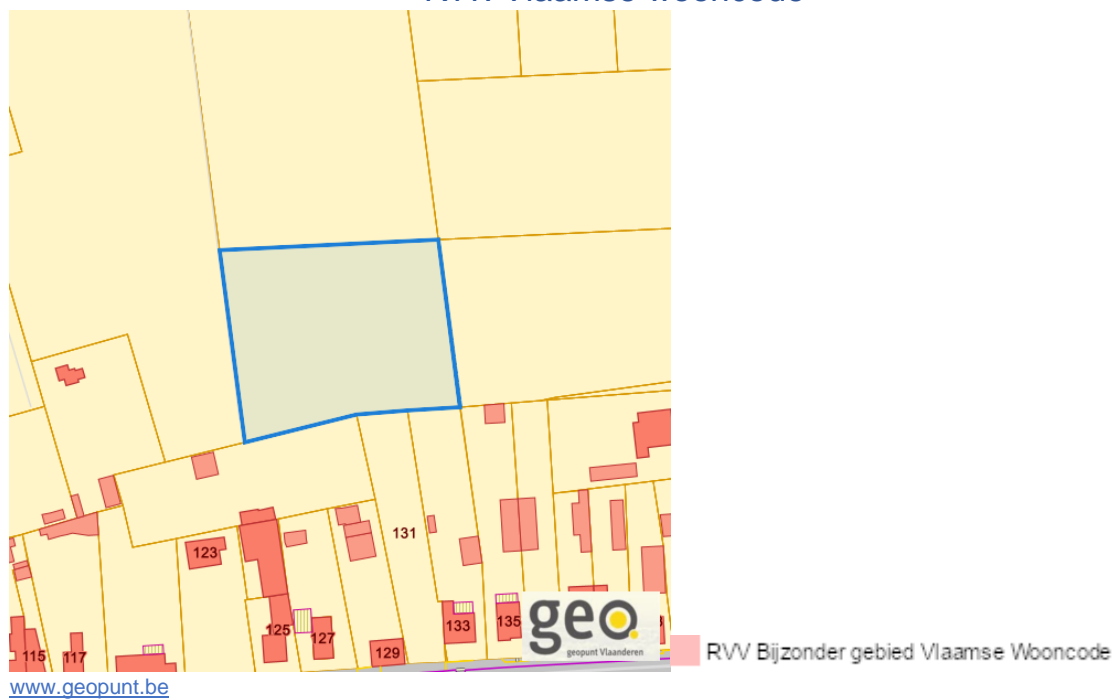
---

Detailkaarten recht van voorkoop pagina 1

## Rvv: Ruimtelijke ordening



## Rvv: Vlaamse wooncode

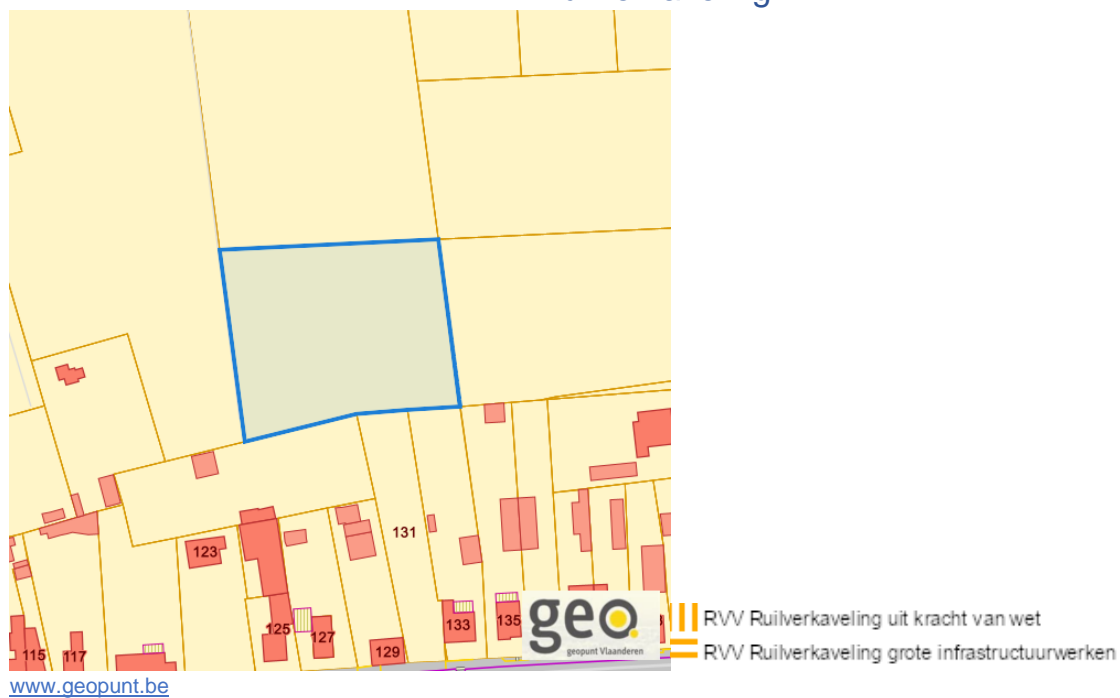


Dossier: 00-01-6824/009

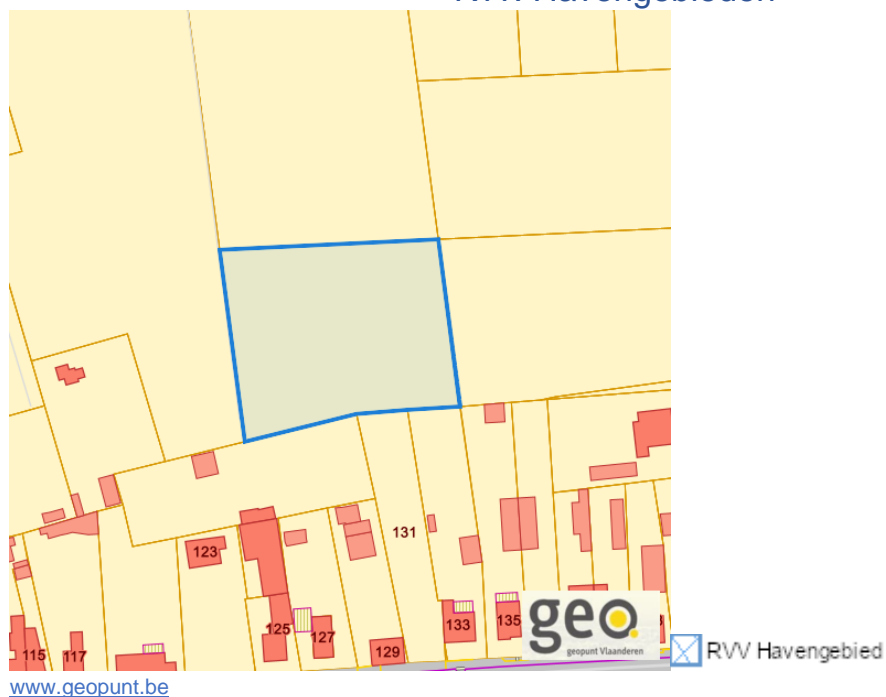
Wimpelbergsche Akkers, 2370 Arendonk

Detailkaarten recht van voorkoop pagina 2

### Rvv: Ruilverkaveling



### Rvv: Havengebieden

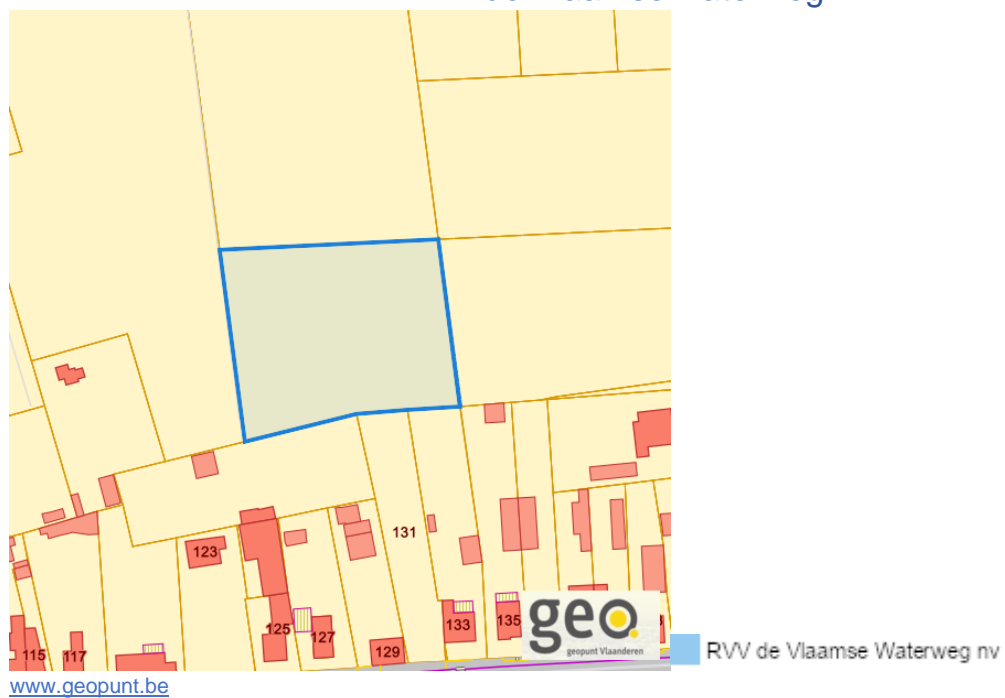


Dossier: 00-01-6824/009

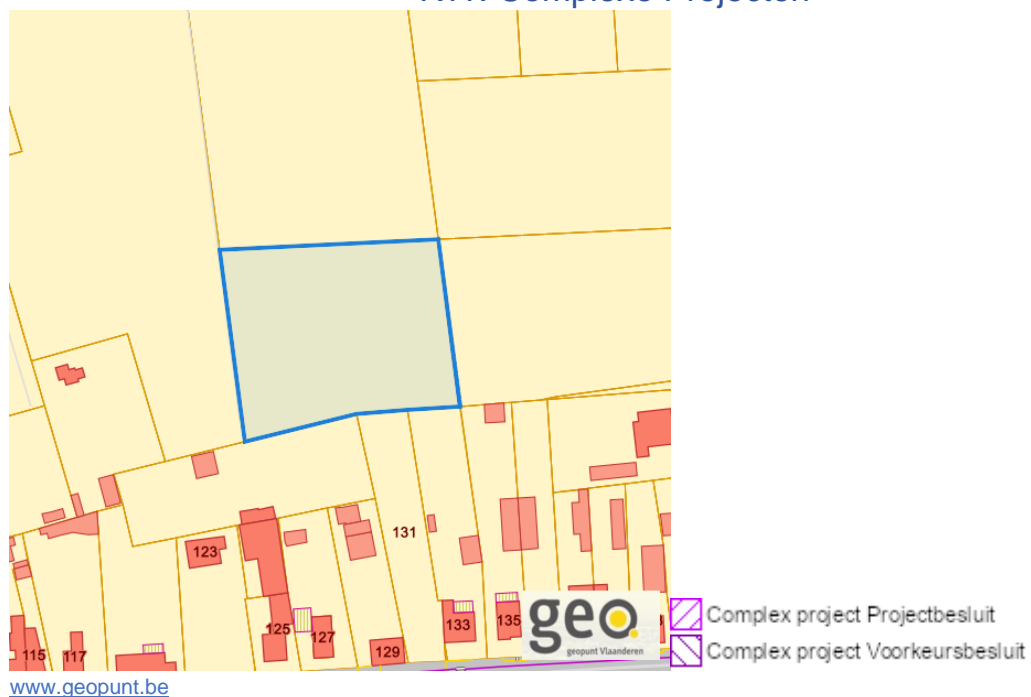
Wimpelbergsche Akkers, 2370 Arendonk

Detailkaarten recht van voorkoop pagina 3

### Rvv: de Vlaamse waterweg



### Rvv: Complexe Projecten

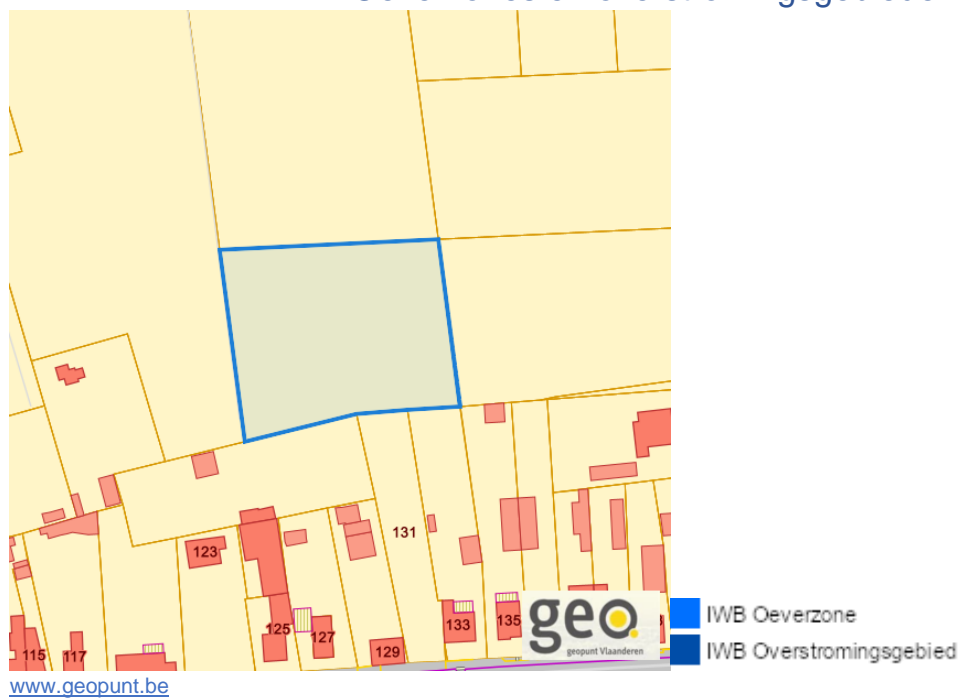


Dossier: 00-01-6824/009

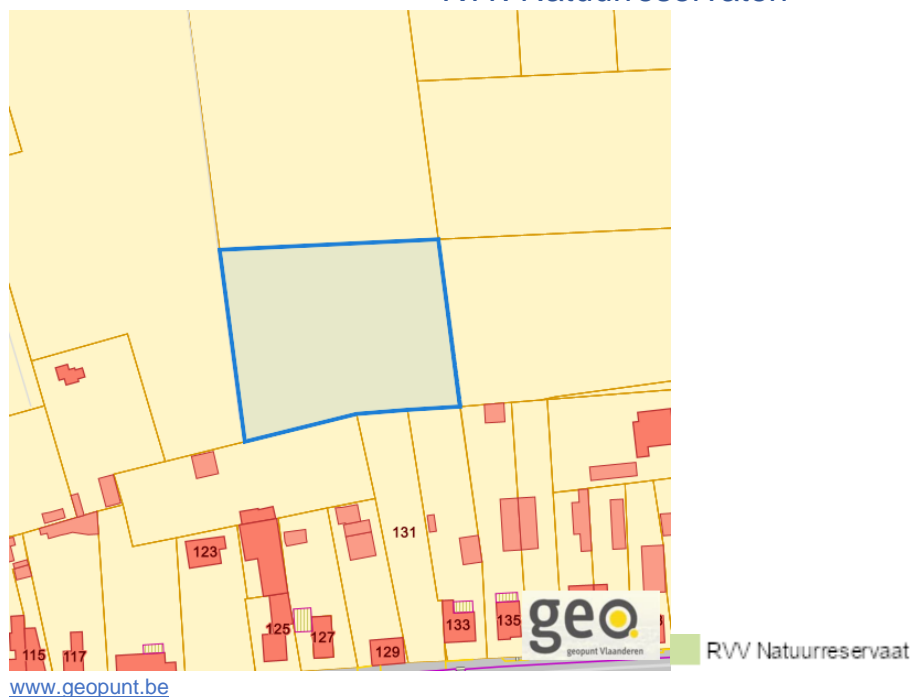
Wimpelbergsche Akkers, 2370 Arendonk

Detailkaarten recht van voorkoop pagina 4

### Rvw: Oeverzones en overstromingsgebieden



### Rvw: Natuureservaten

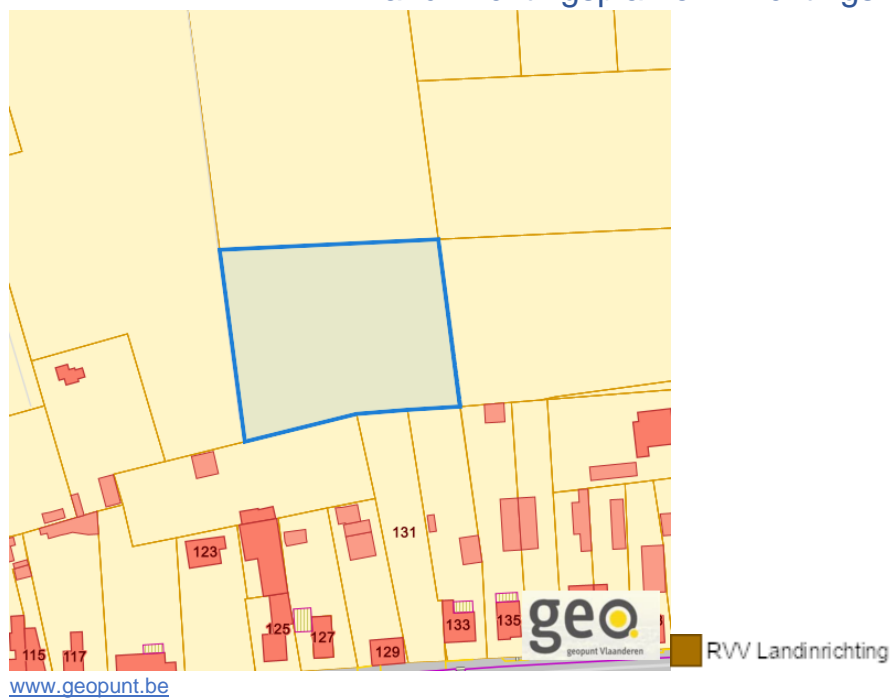


Dossier: 00-01-6824/009

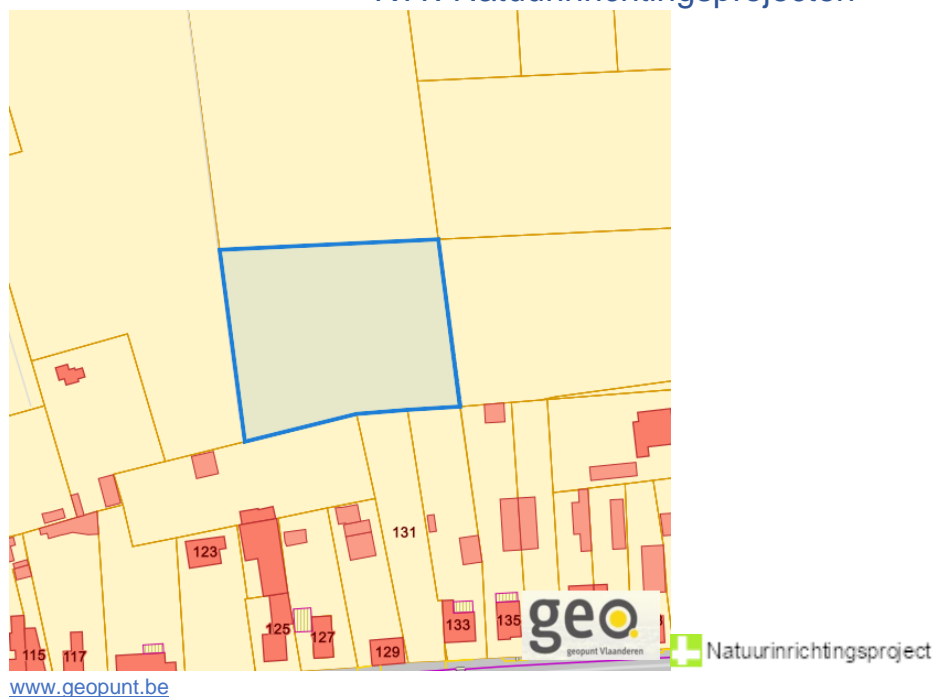
Wimpelbergsche Akkers, 2370 Arendonk

Detailkaarten recht van voorkoop pagina 5

### Rvv: Landinrichtingsplan en inrichtingsnota



### Rvv: Natuurinrichtingsprojecten

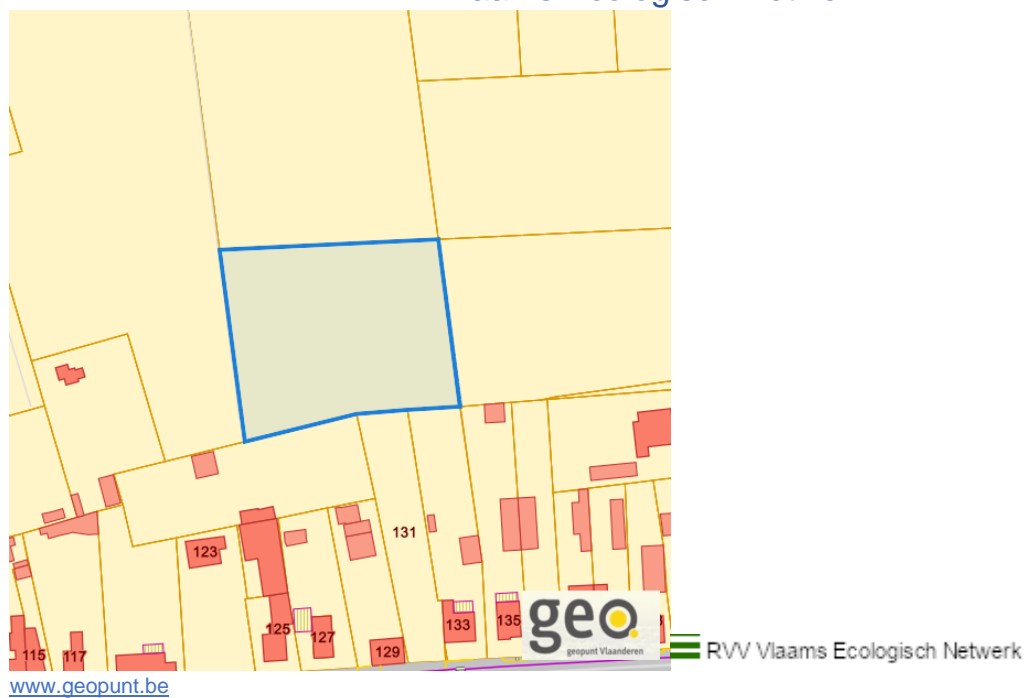


Dossier: 00-01-6824/009

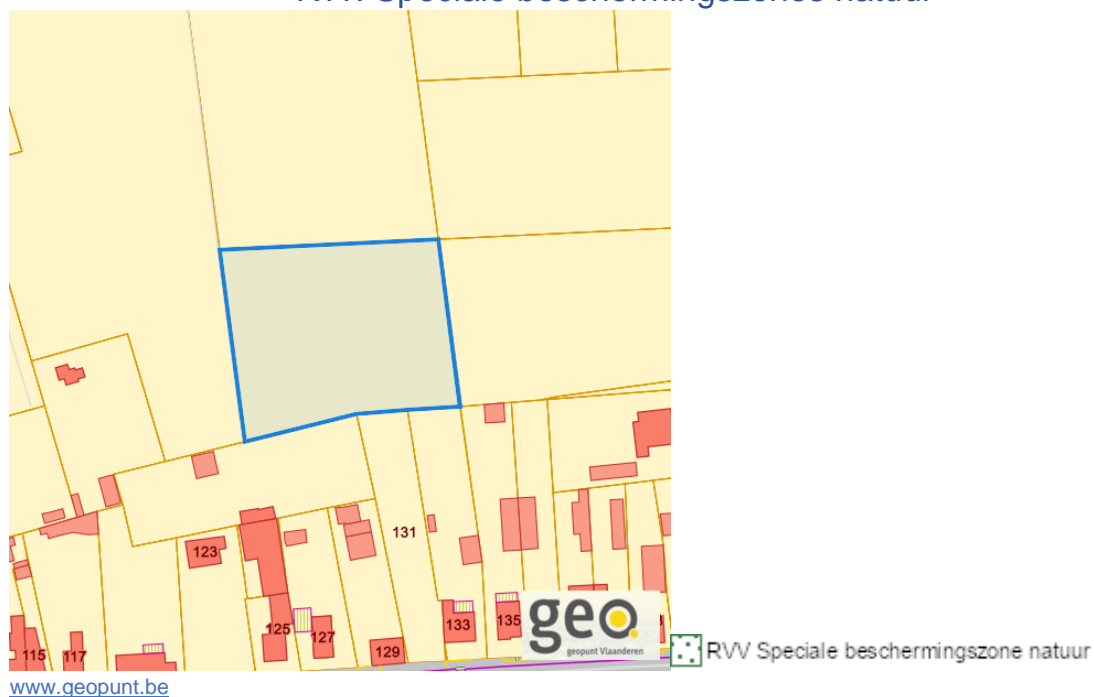
Wimpelbergsche Akkers, 2370 Arendonk

Detailkaarten recht van voorkoop pagina 6

### Rvv: Vlaams Ecologisch Netwerk



### Rvv: Speciale beschermingszones natuur



Dossier: 00-01-6824/009



---

*Beschermd onroerend erfgoed*

---



Dossier: 00-01-6824/009

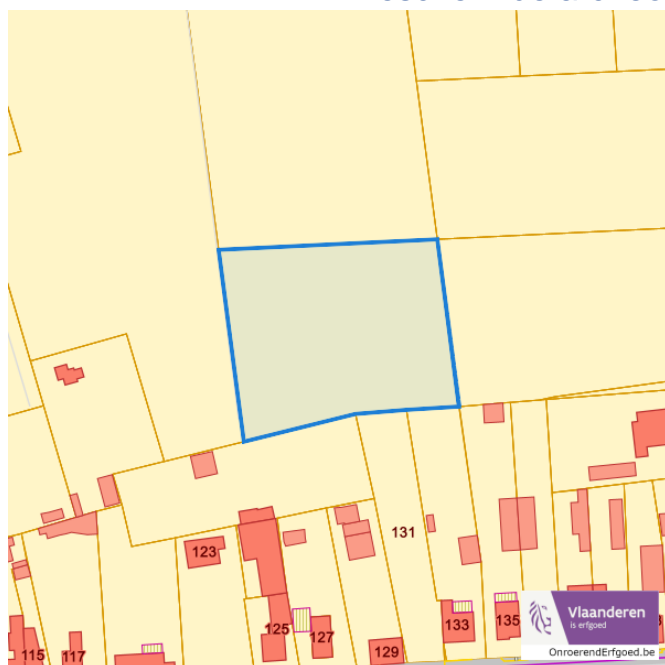
---

*Detailkaarten beschermd onroerend erfgoed*

---

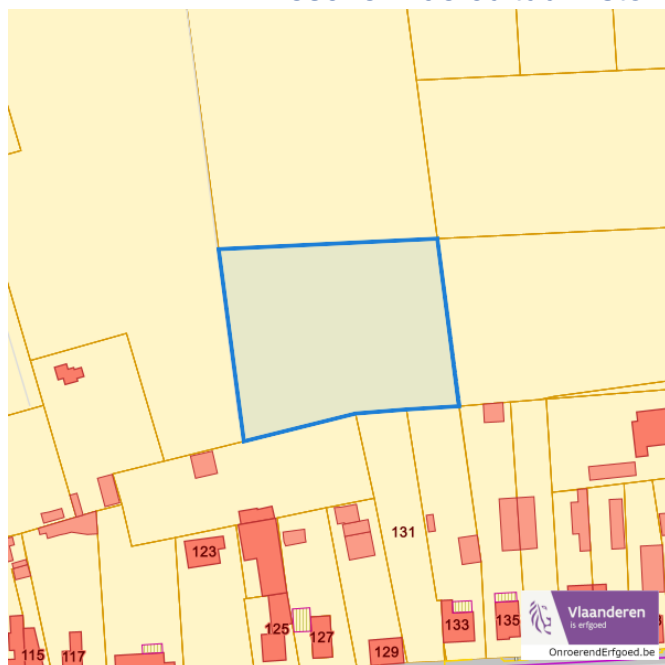
Detailkaarten beschermd onroerend erfgoed pagina 1

## Beschermd archeologische sites



Beschermd archeologische site

## Beschermd cultuurhistorische landschappen



Beschermd landschap

Dossier: 00-01-6824/009

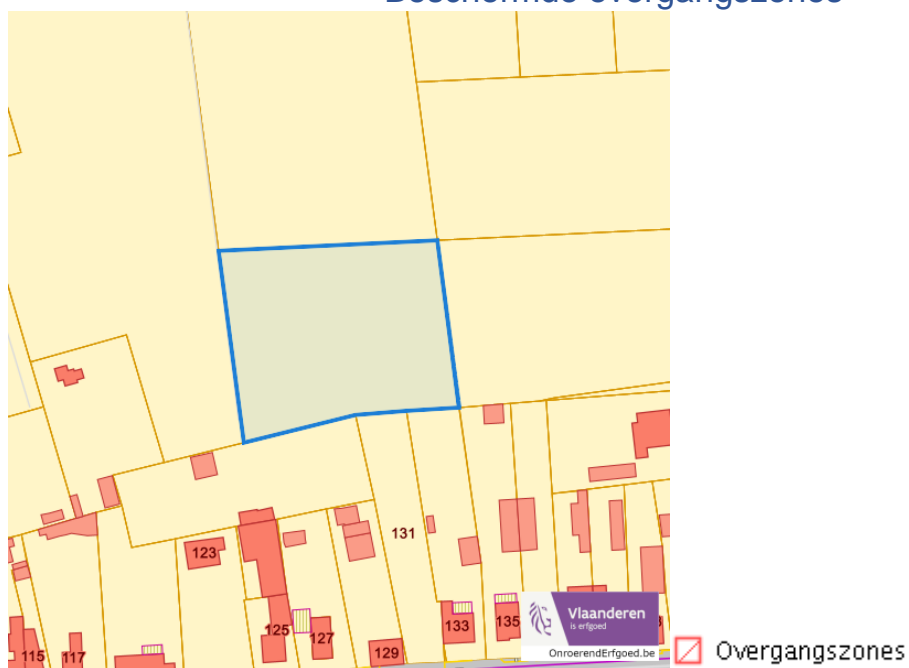
Wimpelbergsche Akkers, 2370 Arendonk

Detailkaarten beschermd onroerend erfgoed pagina 2

### Beschermden monumenten



### Beschermden overgangszones

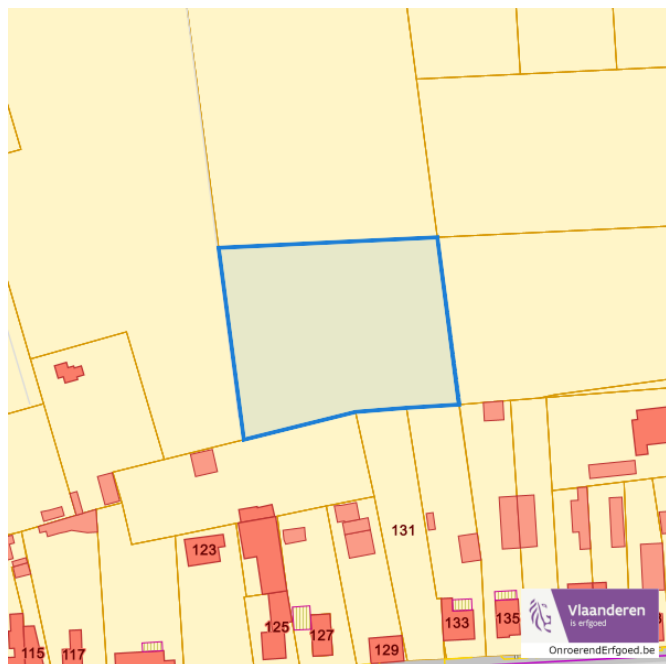


Dossier: 00-01-6824/009

Wimpelbergsche Akkers, 2370 Arendonk

Detailkaarten beschermd onroerend erfgoed pagina 3

### Beschermd stads en dorpsgezichten



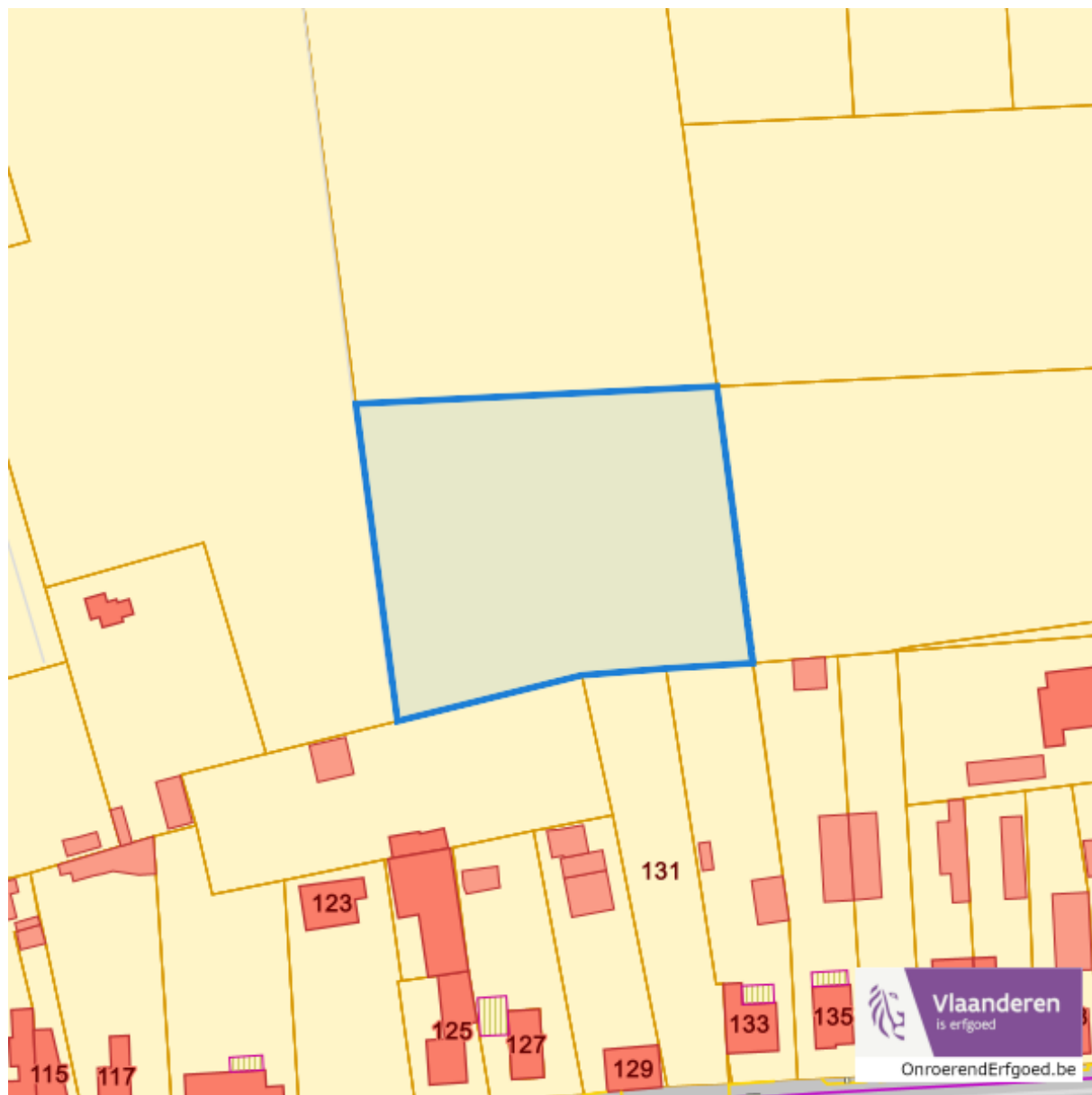
■ Beschermd stads- en dorpsgezicht

Dossier: 00-01-6824/009

---

*Vastgestelde inventarissen*

---



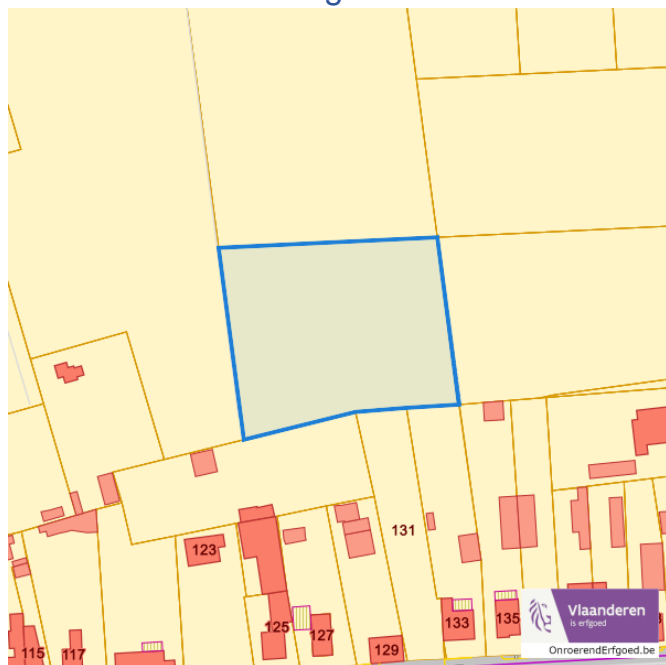
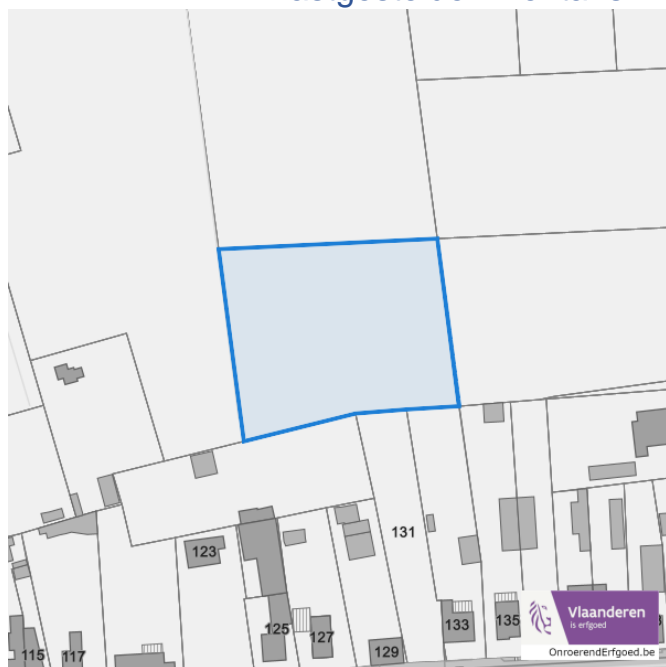
Dossier: 00-01-6824/009

---

*Detailkaarten vastgestelde inventarissen*

---

Detailkaarten vastgestelde inventaris pagina 1

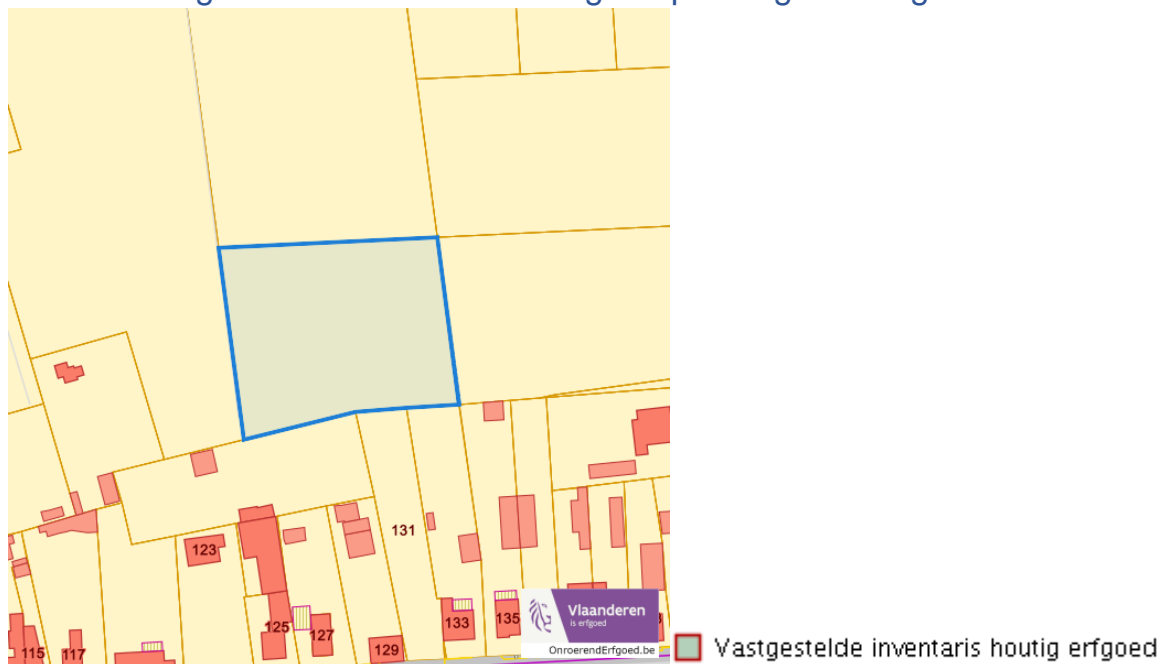
**Vastgestelde inventaris: Archeologische zones** Vastgestelde afgebakende archeologische zone**Vastgestelde inventaris: Bouwkundig erfgoed** Item uit de vastgestelde inventaris bouwkundig erfgoed

Dossier: 00-01-6824/009

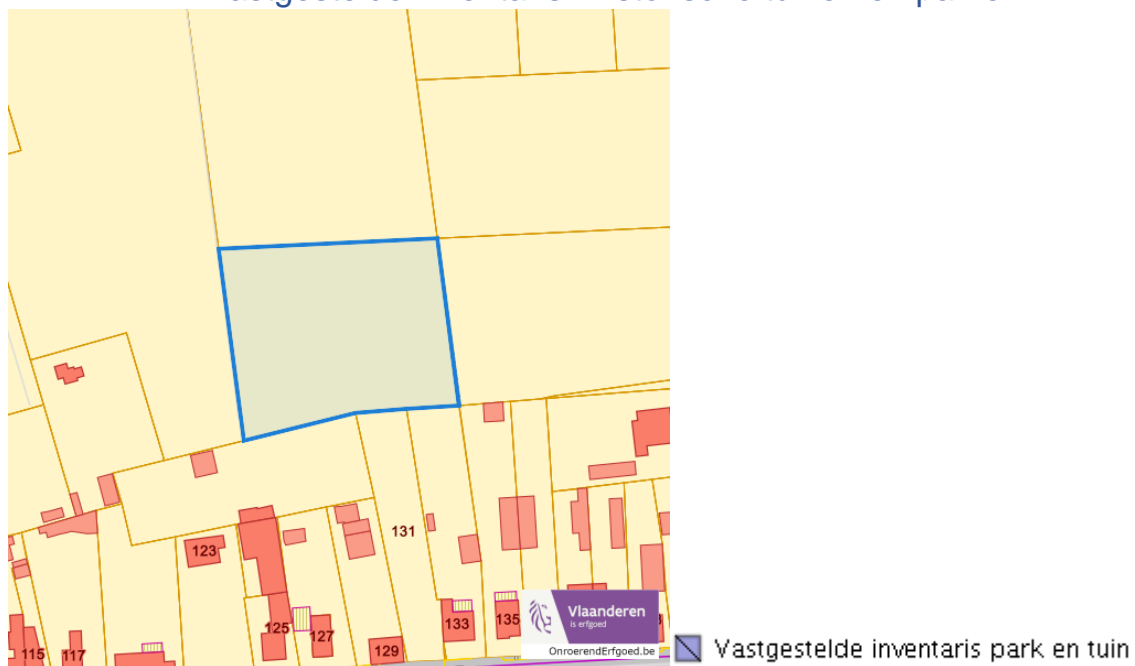
Wimpelbergsche Akkers, 2370 Arendonk

Detailkaarten vastgestelde inventaris pagina 2

### Vastgestelde inventaris: Houtige beplanting met erfgoedwaarde



### Vastgestelde inventaris: Historische tuinen en parken

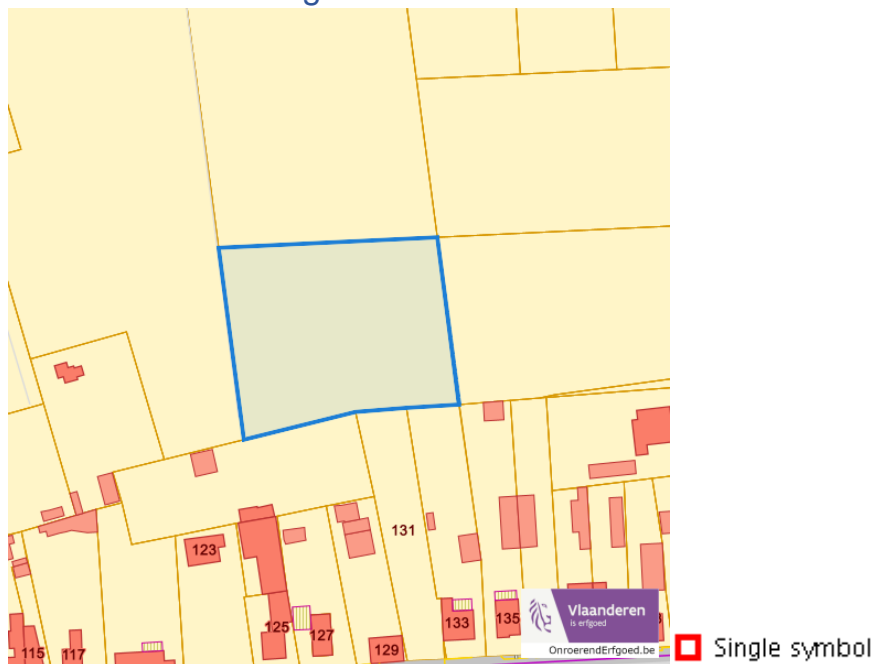


Dossier: 00-01-6824/009

Wimpelbergsche Akkers, 2370 Arendonk

Detailkaarten vastgestelde inventaris pagina 3

### Vastgestelde inventaris: Relicten landschapsatlas



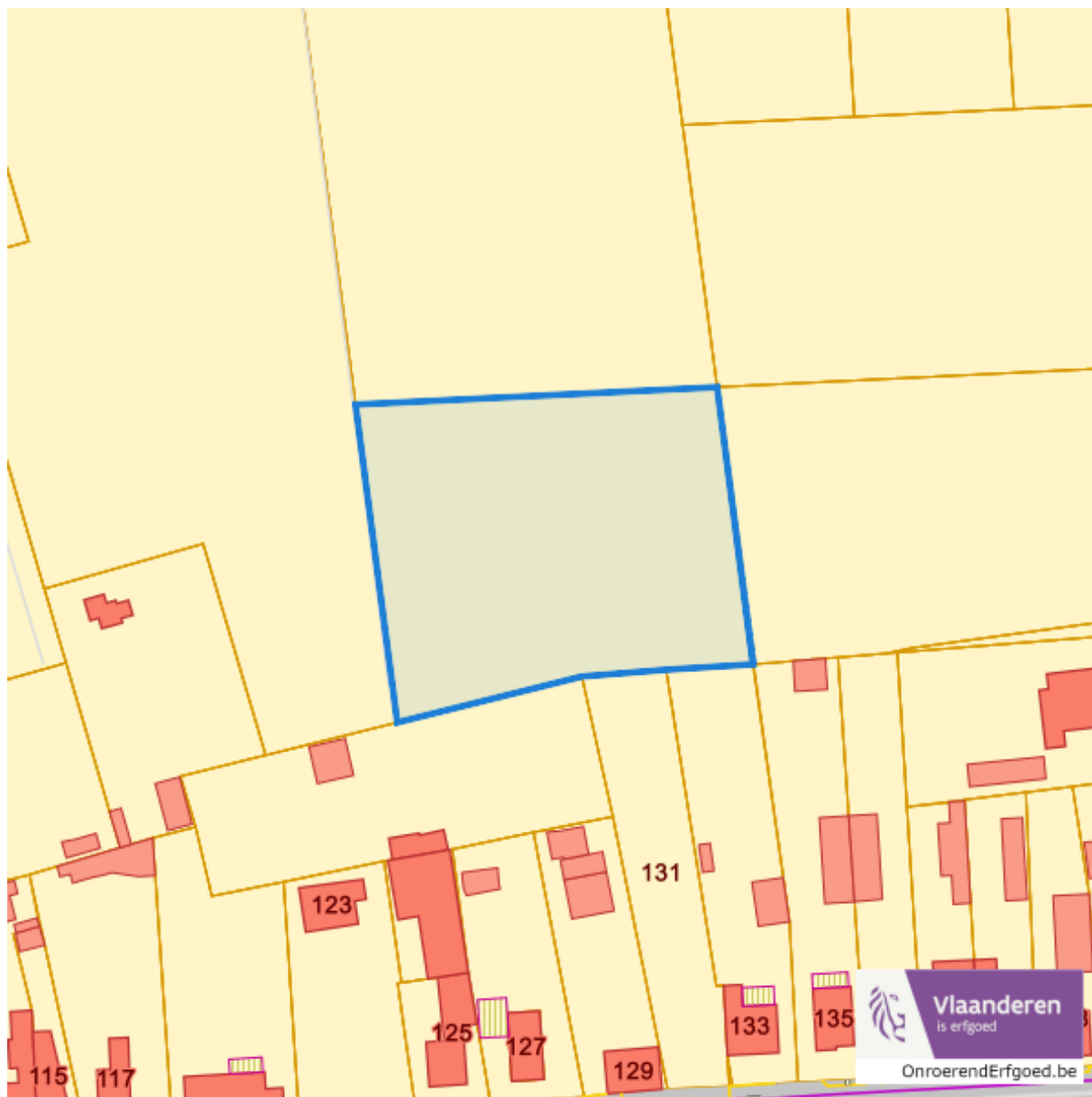
Dossier: 00-01-6824/009



---

*Wetenschappelijke inventarissen*

---



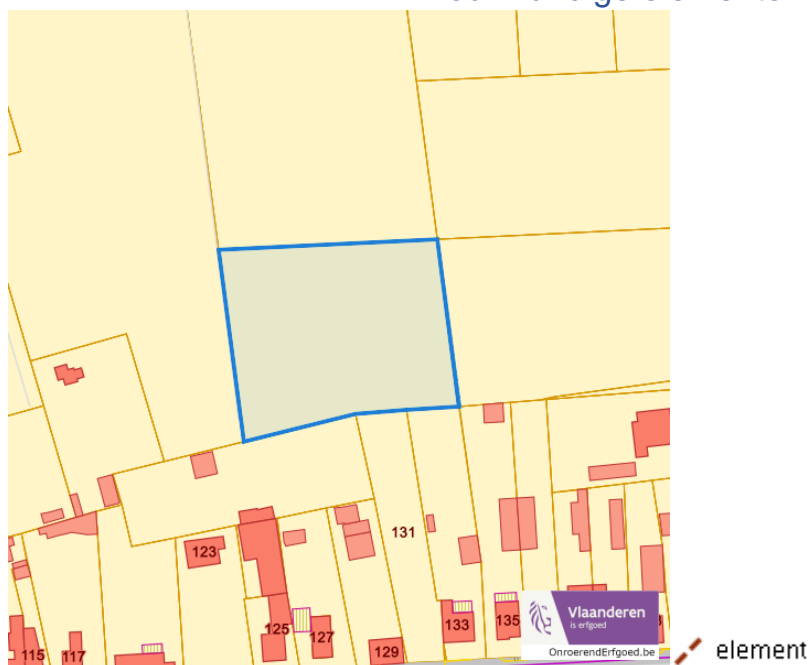
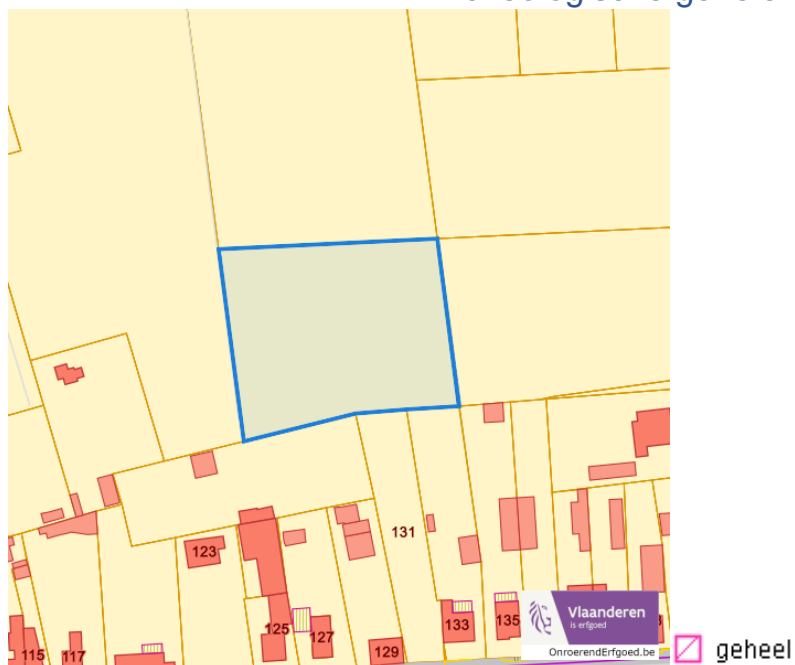
Dossier: 00-01-6824/009

---

*Detailkaarten wetenschappelijke inventarissen*

---

Detailkaarten wetenschappelijke inventarissen pagina 1

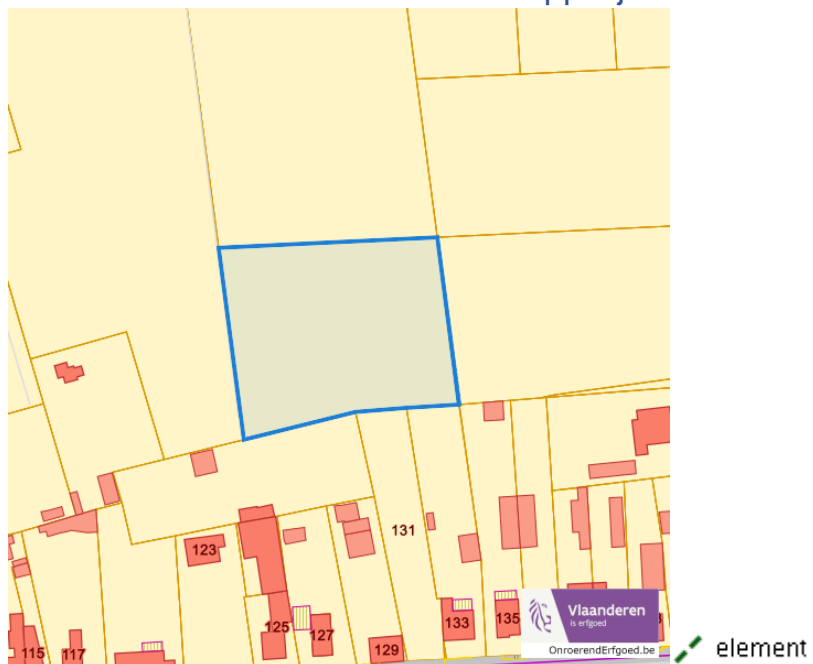
**Bouwkundige elementen****Archeologische gehelen**

Dossier: 00-01-6824/009

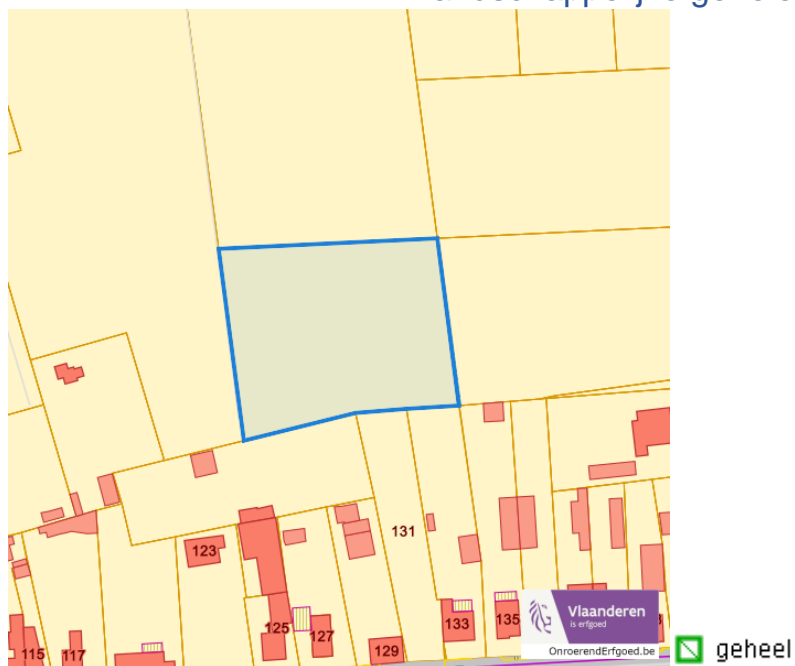
Wimpelbergsche Akkers, 2370 Arendonk

Detailkaarten wetenschappelijke inventarissen pagina 2

### Landschappelijke elementen



### Landschappelijke gehelen

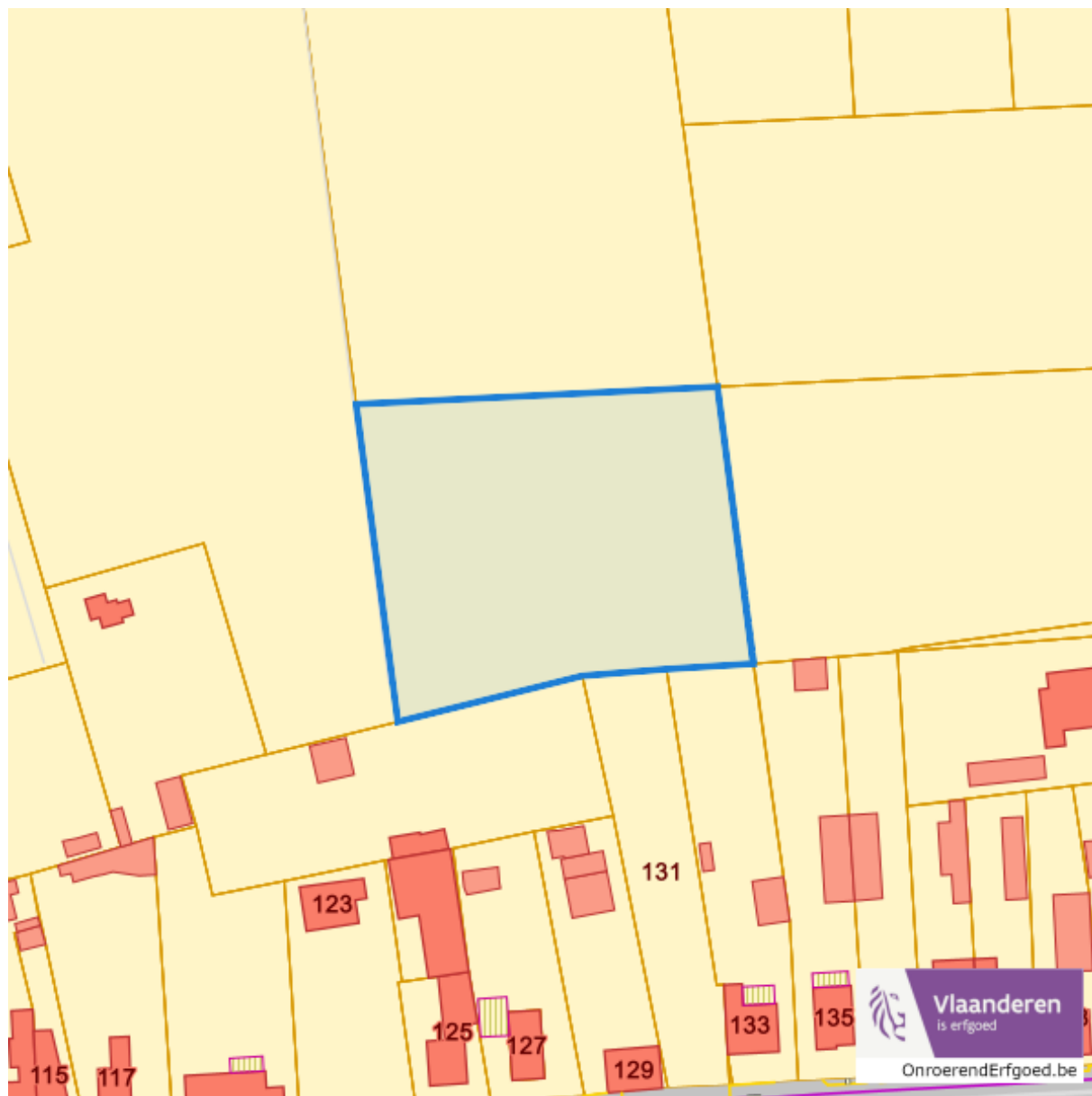


Dossier: 00-01-6824/009

---

*Unesco werelderfgoed*

---



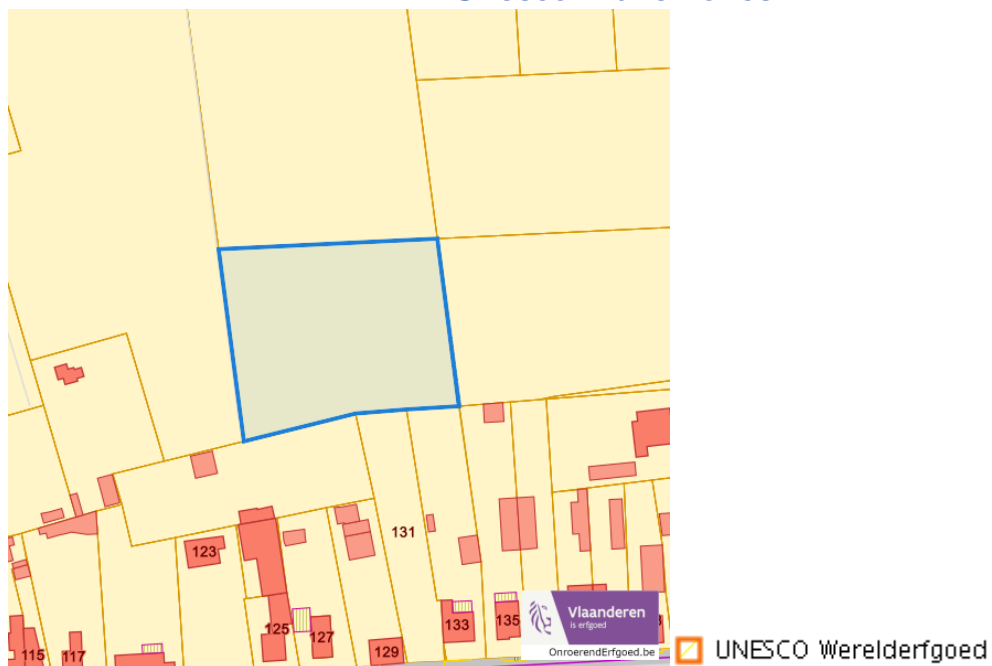
Dossier: 00-01-6824/009

---

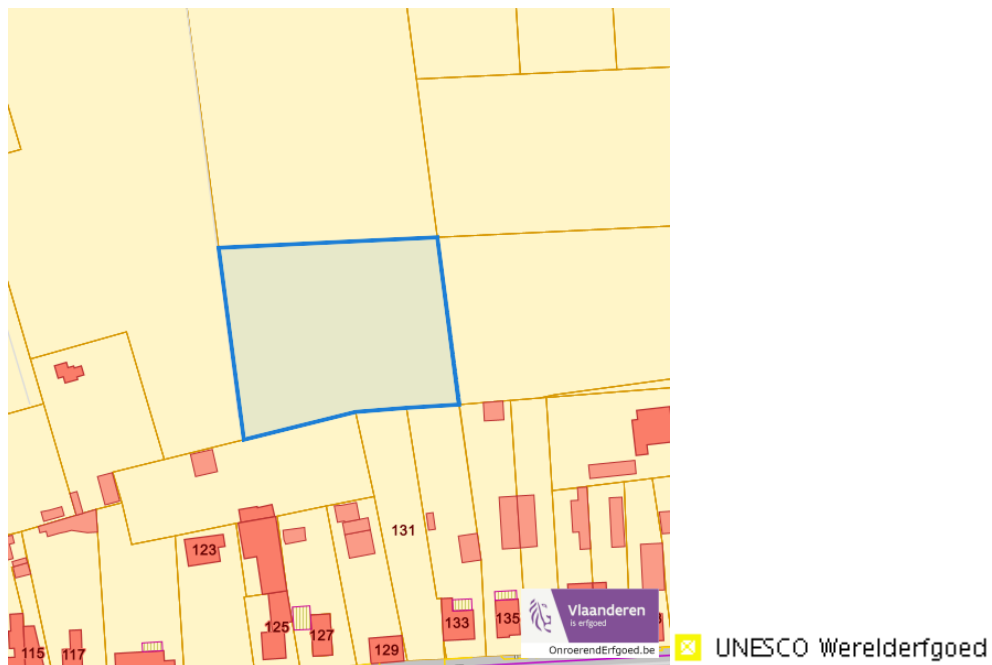
*Detailkaarten Unesco werelderfgoed*

---

## Unesco: Bufferzones



## Unesco: Kernzones



Dossier: 00-01-6824/009

---

*Historische kaarten*

---

## Atlas der Buurtwegen (ca 1840)



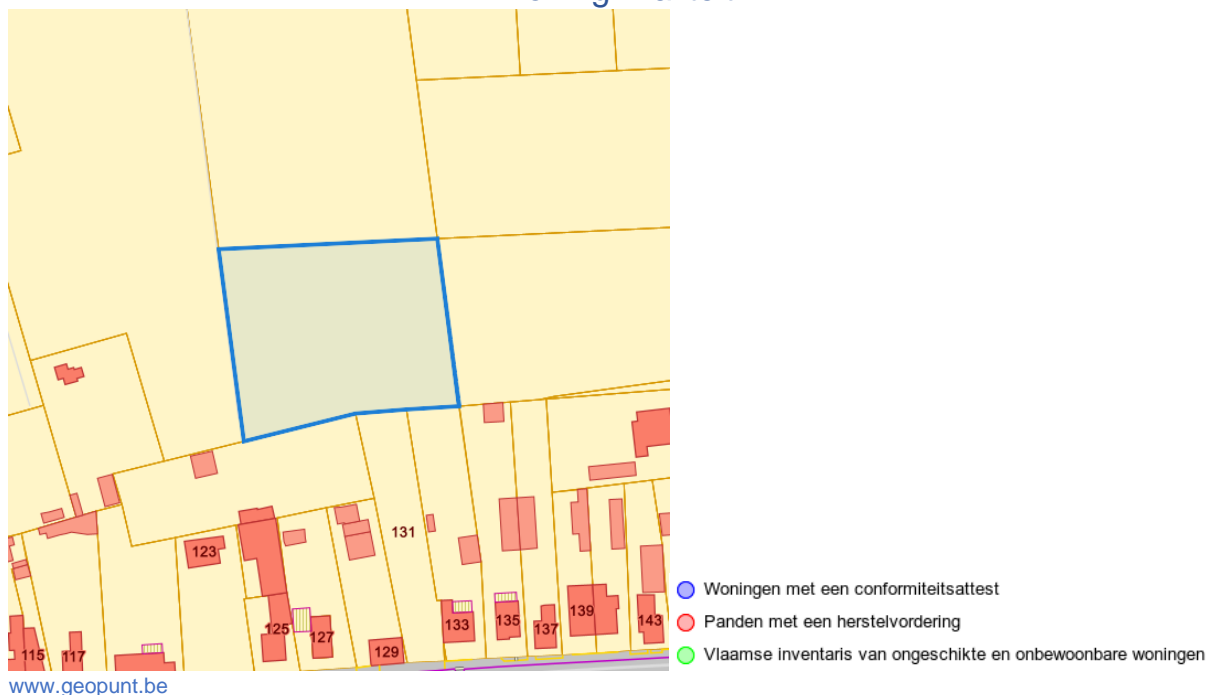
[www.geopunt.be](http://www.geopunt.be)

Dossier: 00-01-6824/009

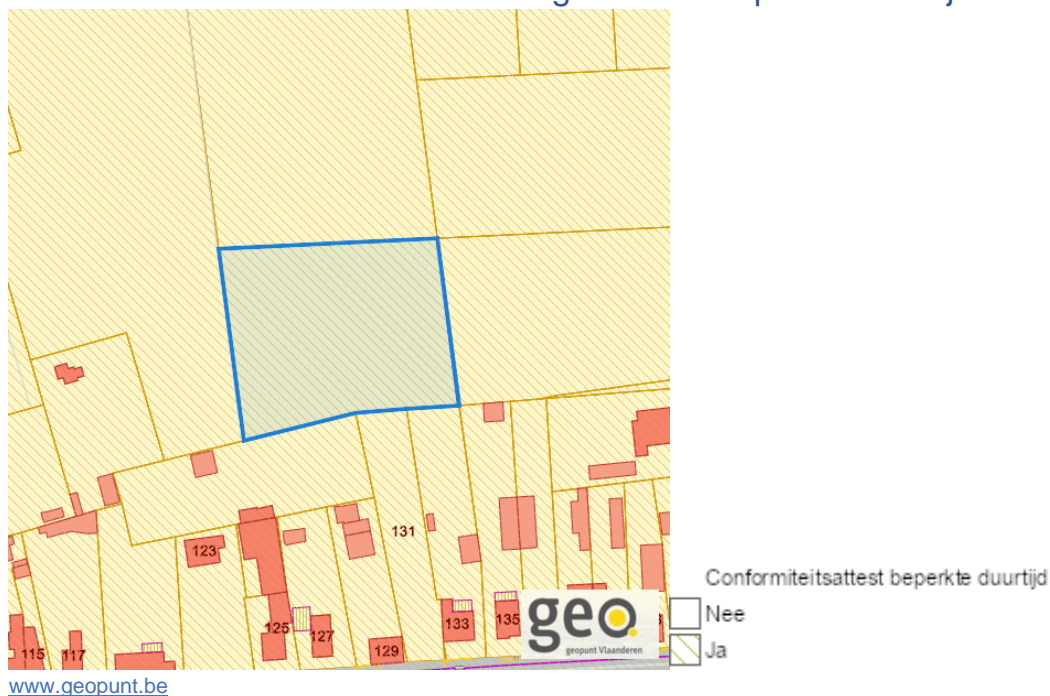
Document: DC à la carte - VLANED - DC  
Kaarten: 07/05/2024 - tv6xg1rfeabki3hksbao6pn02sfizx9ks20wzmr

Wonen

Woningkwaliteit

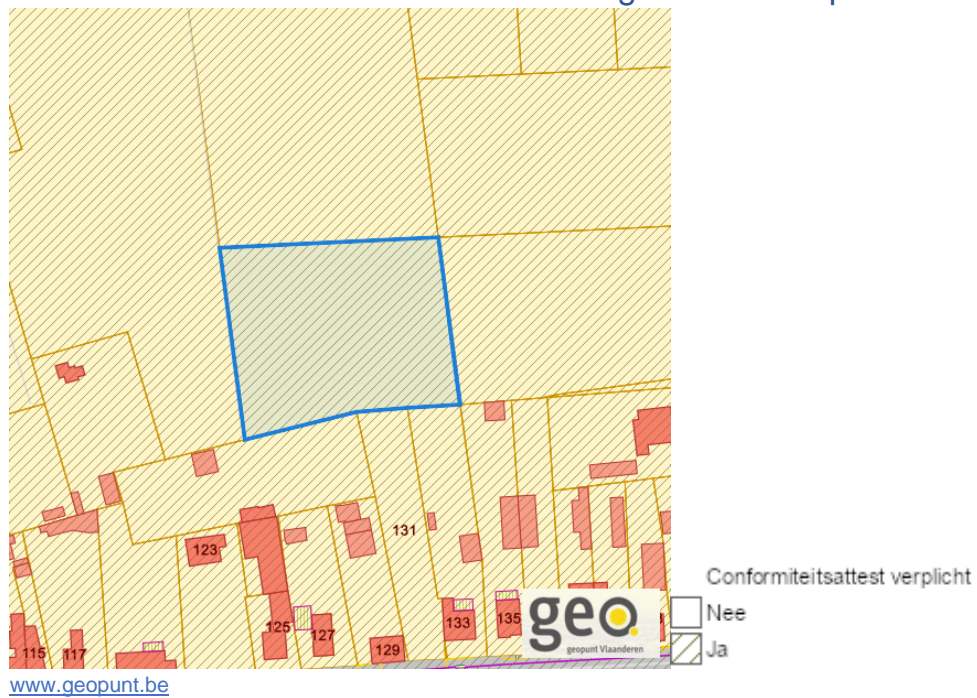


Conformiteitsattest gemeente beperkte duurtijd



Wimpelbergsche Akkers, 2370 Arendonk

### Conformiteitsattest gemeente verplicht



Dossier: 00-01-6824/009