PROVINCIE ANTWERPEN

ARRONDISSEMENT MECHELEN

GEMEENTE DUFFEL

ONTWERP TOT BESTRATING VAN DEN "BINNENWEG„

ROOILIJNPLAN.

SCHAAL 1/500

GEZIEN EN GOEDGEKEURD DOOR
DE GEMEENTERAAD VAN DUFFEL
IN ZITTING VAN 5 September 1955 en 24 Oktober 1955
DE SECRETARIS. DE BURGEMEESTER.

OPGEMAAKT DOOR HET STUDIE
BUREAU "WERIBO„ N.V.
MECHELEN, DEN 16 December 1952

K.B. A. 1028/18
d.d. 18-4-1956

LIGGINGSPLAN

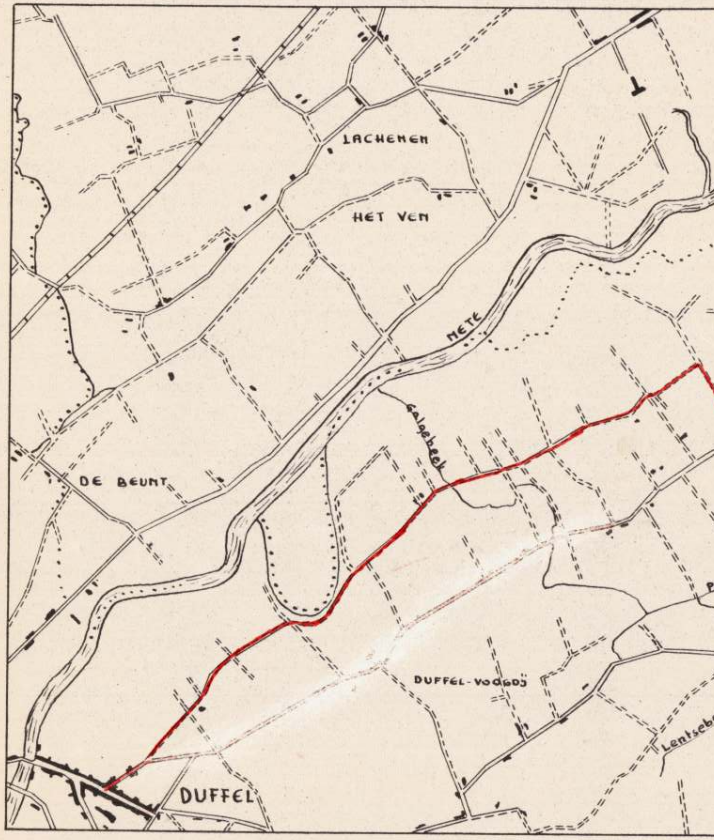
LACHENEN
HET VEN
METE
Galgebeek
DE BEUNT
DUFFEL-VOOGDIJ
Lentseb
DUFFEL

SCHAAL 1/20.000

Itterbeek
MIJLSTRAAT
olderbeek

VERKLARING

▨	GEBOUWEN
- · - · -	HAGEN
—x—x—	PRIKKELDRAAD
— · —	ASLIJN
—	ROOILIJN
🟨	IN TE NEMEN
☐	WEDER AF TE STAAN
N.M.V.	NIEUW MET VERDIEP
N. Z.V.	» ZONDER »
N. ½.V.	» ½ »
O. ½.V.	OUD » »
T. ½.V.	TAMELIJK » »
S. ½.V.	SLECHT » »

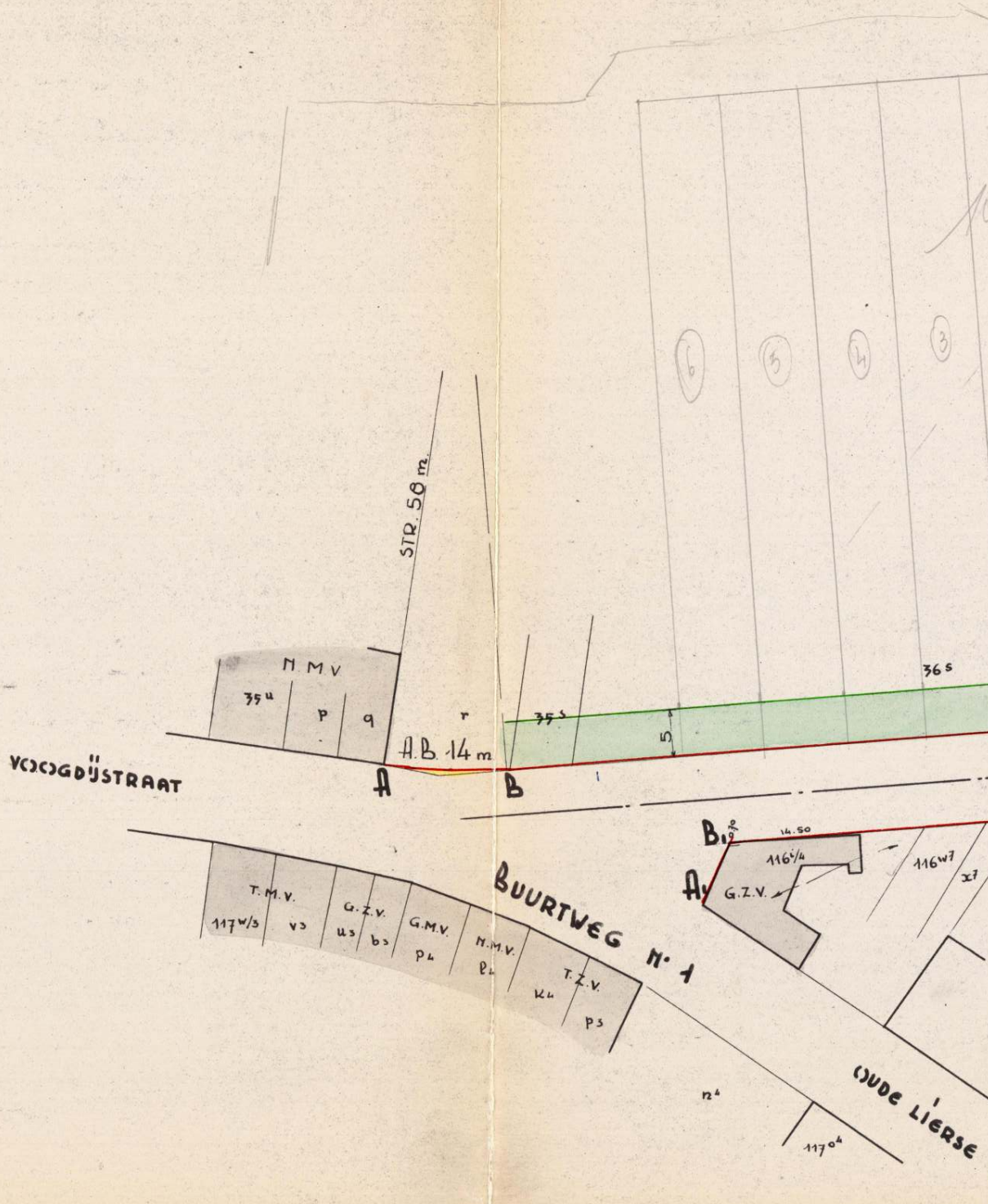
VOOGDIJSTRAAT
BUURTWEG N° 1
OUDE LIERSE
STR. 58 m.
A.B. 14 m
A
B
A₁
B₁
N.M.V
35ᵘ
p
q
r
35ˢ
36 s
5
14.50
116ʸ/₄
116ʷ7
x7
G.Z.V.
T.M.V.
117ʷ/₃
v₃
G.Z.V.
u₃
b₃
G.M.V.
p₄
N.M.V.
ℓ₄
T.Z.V.
k₄
p₃
n⁴
117ᵒ⁴
6
5
4
3

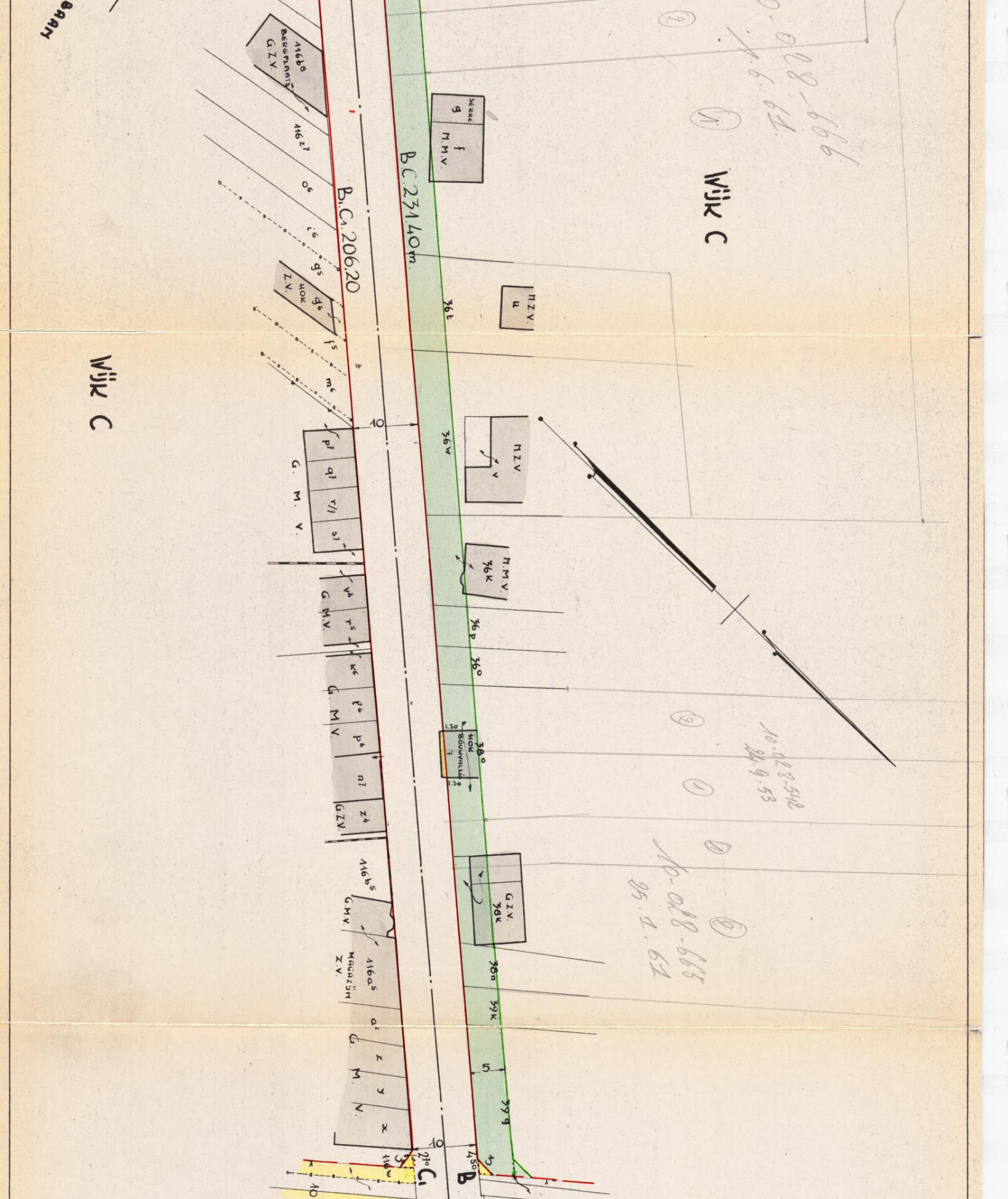
BAAN
116b8
BERGPLAATS
G.Z.V.
116z7
o6
i6
g5
g6
HOK
Z.V.
f5
m6
B.C1. 206.20
B.C. 231.40m.
SERRE
g
f
M.M.V.
36t
M.Z.V.
u
Wijk C
Wijk C
10
36w
M.Z.V.
v
p7
q7
r/7
s7
G. M. V.
M.M.V.
36k
v4
r5
G.M.V.
36p
36o
k6
p6
p6
n7
z4
G.Z.V.
G. M.V.
38o
HOK
BOUWVALLIG
1.30
1.30
116b5
G.M.V.
116a5
MAGAZIJN
Z.V.
a2
z
y
x
G. M. V.
G.Z.V.
38k
38n
39k
5
39g
10
4.50
2.10
C1
B
116w
3
10
10-028-666
1.6.64
10-028-542
24.9.53
10-028-665
25.I.62
(2)
(1)
(2)
(1)
(0)
(0)

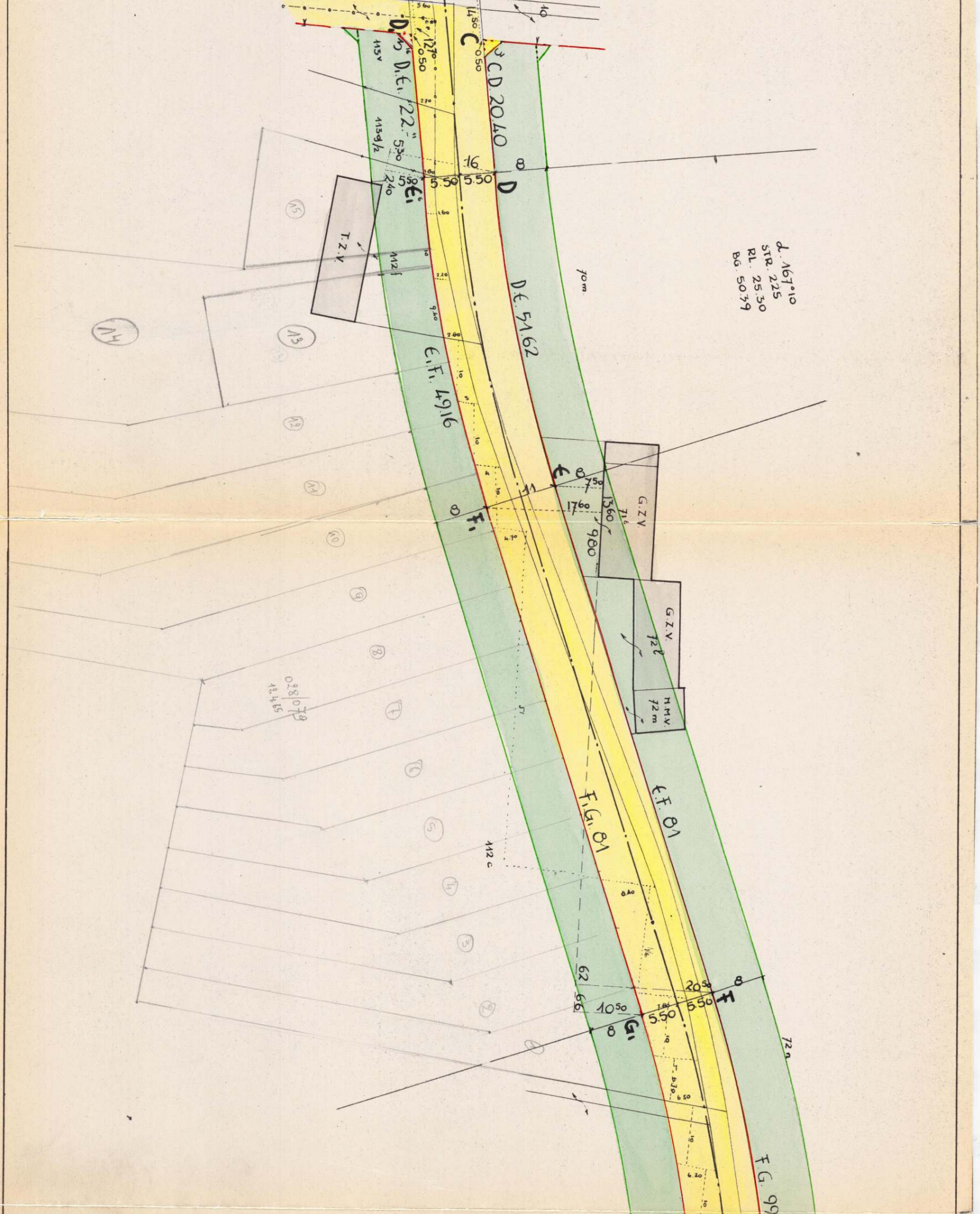

C
D
D.
C.D 20.40
D.E. 22
D.E. 51.62
E
E.
E.F. 49.16
E.F. 81
F
F.
F.G. 81
F.G. 99
G.
16
5.50
5.50
17.60
13.60
9.80
7.50
20.50
10.50
5.50
5.50
T.Z.V.
112 f
G.Z.V. 71 ℓ
G.Z.V. 72 ℓ
H.M.V. 72 m
113 v
113 g/2
112 c
70 m
72 n
d. 167°10
STR. 225
RL. 25.30
BG. 50.39
028/079
12.4.65

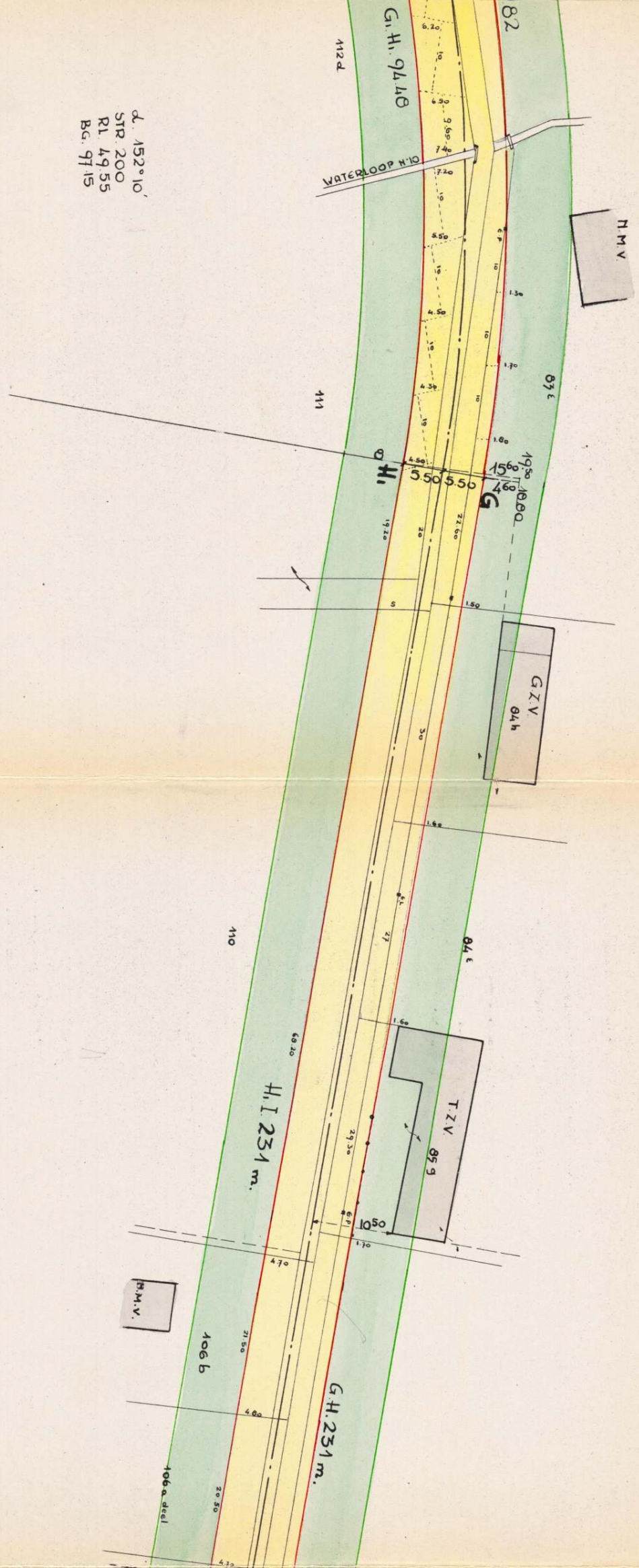
182
G.H. 94.48
112d
d. 152°10'
STR. 200
RL. 49.55
BG. 97.15
WATERLOOP N°10
M.M.V
111
87E
H.I
G
4.50
5.50
5.50
15.60
19.80
4.60
10.80
G.Z.V
84h
110
84E
T.Z.V
85g
H.I. 231 m.
10.50
4.70
M.M.V.
106b
4.80
G.H. 231 m.
106a deel
20.50

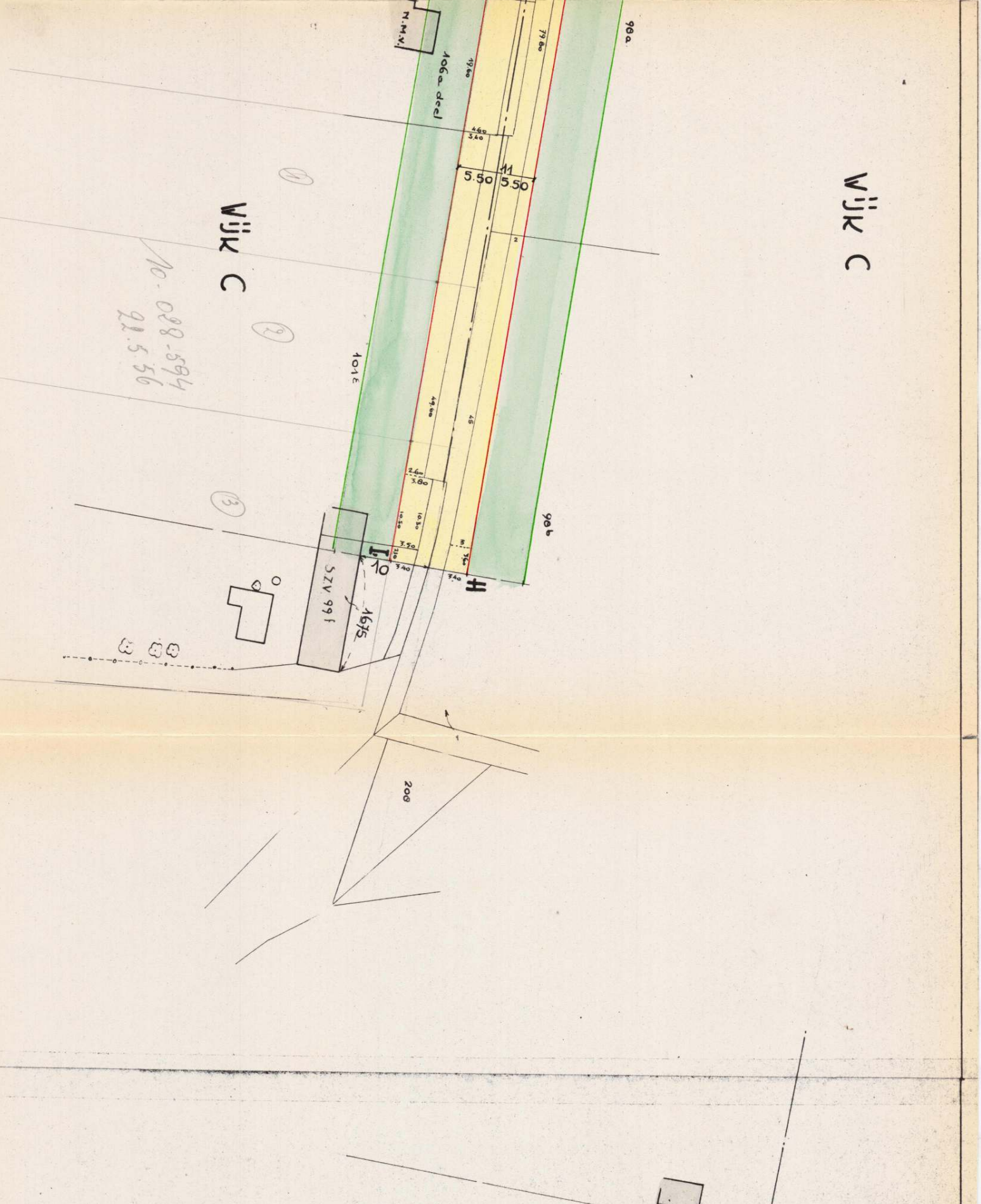
Wijk C
Wijk C
N.M.V.
106a deel
98a
98b
101E
19.80
79.80
4.60
3.40
11
5.50
5.50
2
49.00
45
2.60
3.80
10.30
10.30
3.50
I
10
H
3.40
3.40
SZV 991
16.75
208
①
②
③
10-028-594
22.5.56

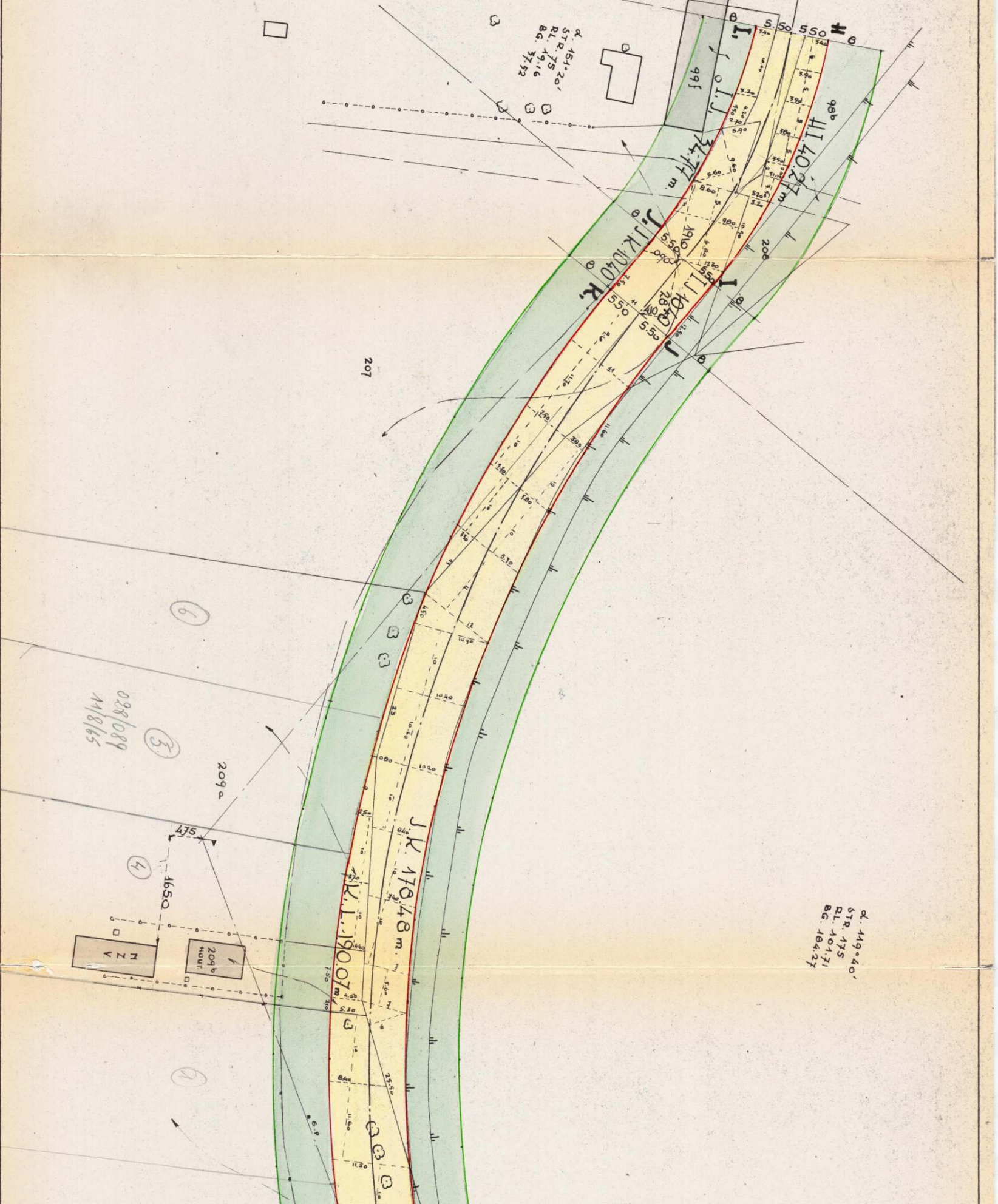
α. 151°20'
STR. 75
RL. 49.16
BG. 77.52
I.
H.
I.J. 34.77 m
H.I. 40.27 m
995
986
J.K. 10.40
K.
I.J. 10.40
J.
I
207
208
⑥
③
④
①
028/089
11/8/65
209a
209b
Hout
N
Z
V
475
1650
J.K. 178.48 m
K.L. 190.07 m
α. 119°40'
STR. 175
RL. 101.71
BG. 184.27
5.50
5.50

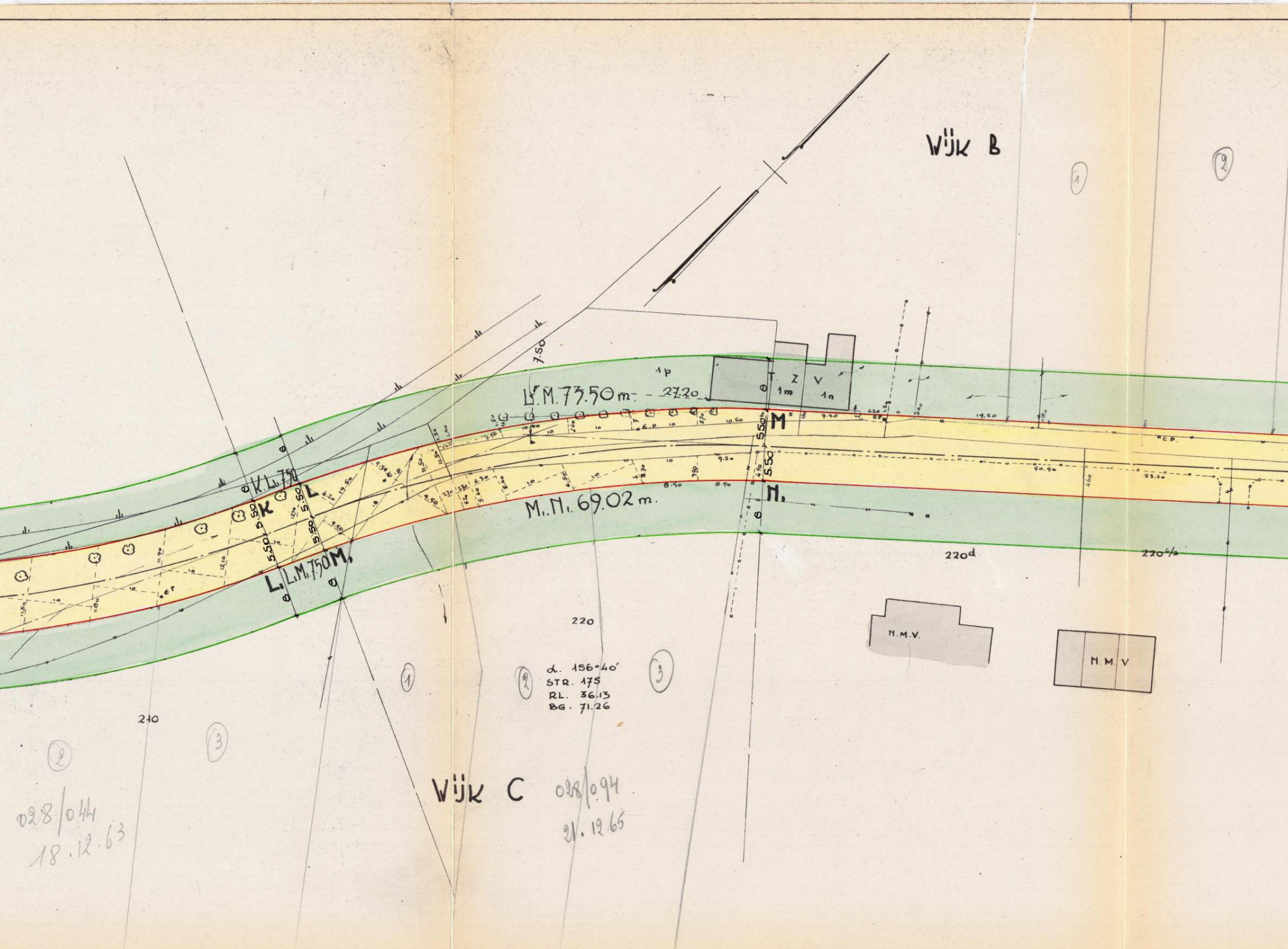
Wijk B
Wijk C
028/044
18.12.63
028/094
21.12.65
L.M. 73.50 m. - 27.20
M.M. 69.02 m.
K.L. 7.50
L.L.M. 7.50 M.
K
L
M
M.
L.
5.50
7.50
1p
Z
V
1m
1n
220
220d
220c/2
210
M.M.V.
M.M.V
d. 156°40'
STR. 175
RL. 36.13
BG. 71.26
①
②
③

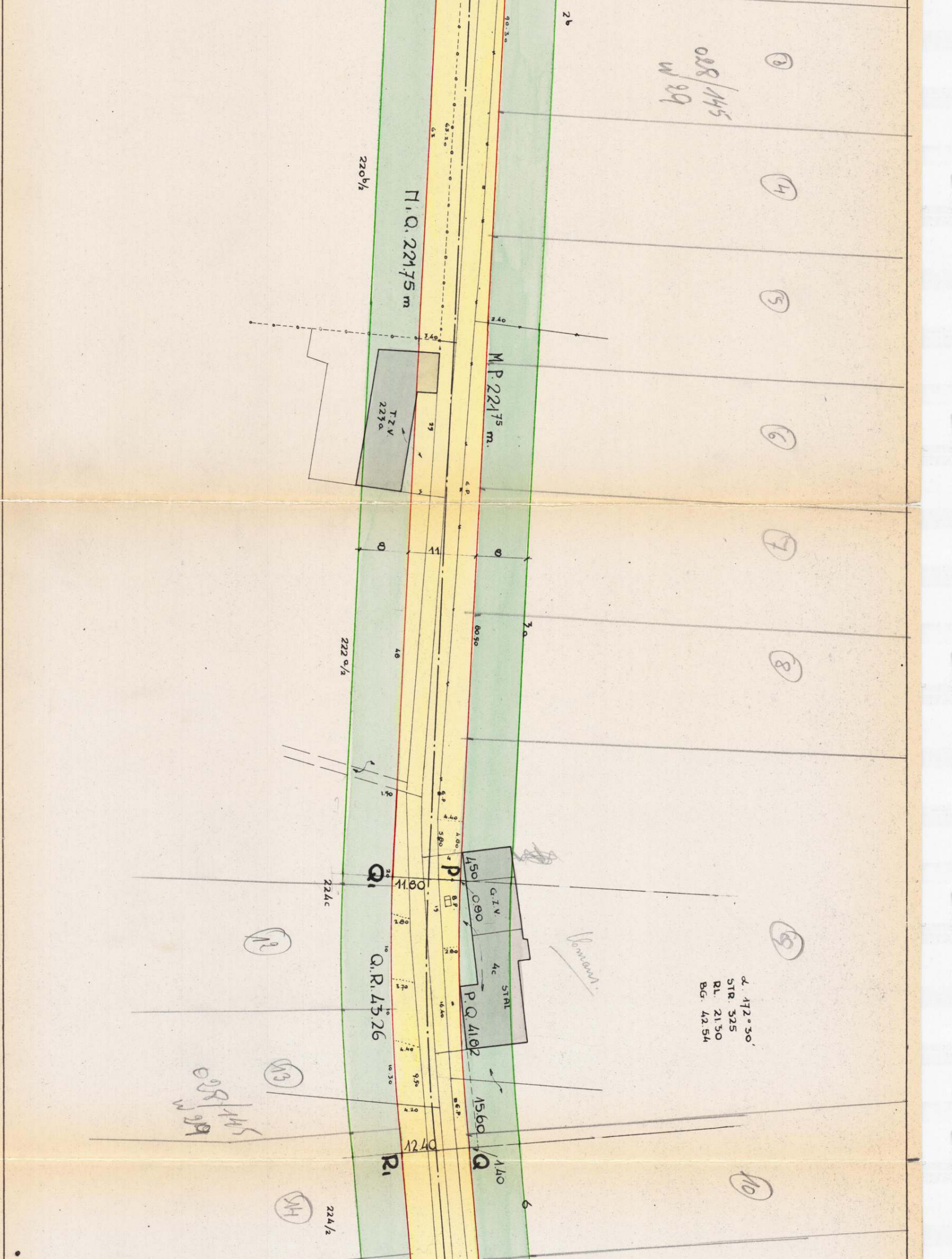
028/145
w/29
③
④
⑤
⑥
⑦
⑧
⑨
⑩
⑫
⑬
⑭
26
220b/2
Π.Q. 221.75 m
M.P. 221.75 m.
2.40
T.Z.V
227a
29
8
11
8
222 a/2
80.90
70
40
1.90
4.40
4.80
5.80
Q1
P
4.50
0.80
11.80
G.Z.V.
224c
2.80
2.80
Q.R. 43.26
3.70
4c
STAL
P.Q 41.02
16.40
4.40
10.30
9.50
4.20
15.60
12.40
R1
Q
1.40
6
224/2
α. 172°30'
STR. 325
RL. 21.30
BG. 42.54
028/145
w/29

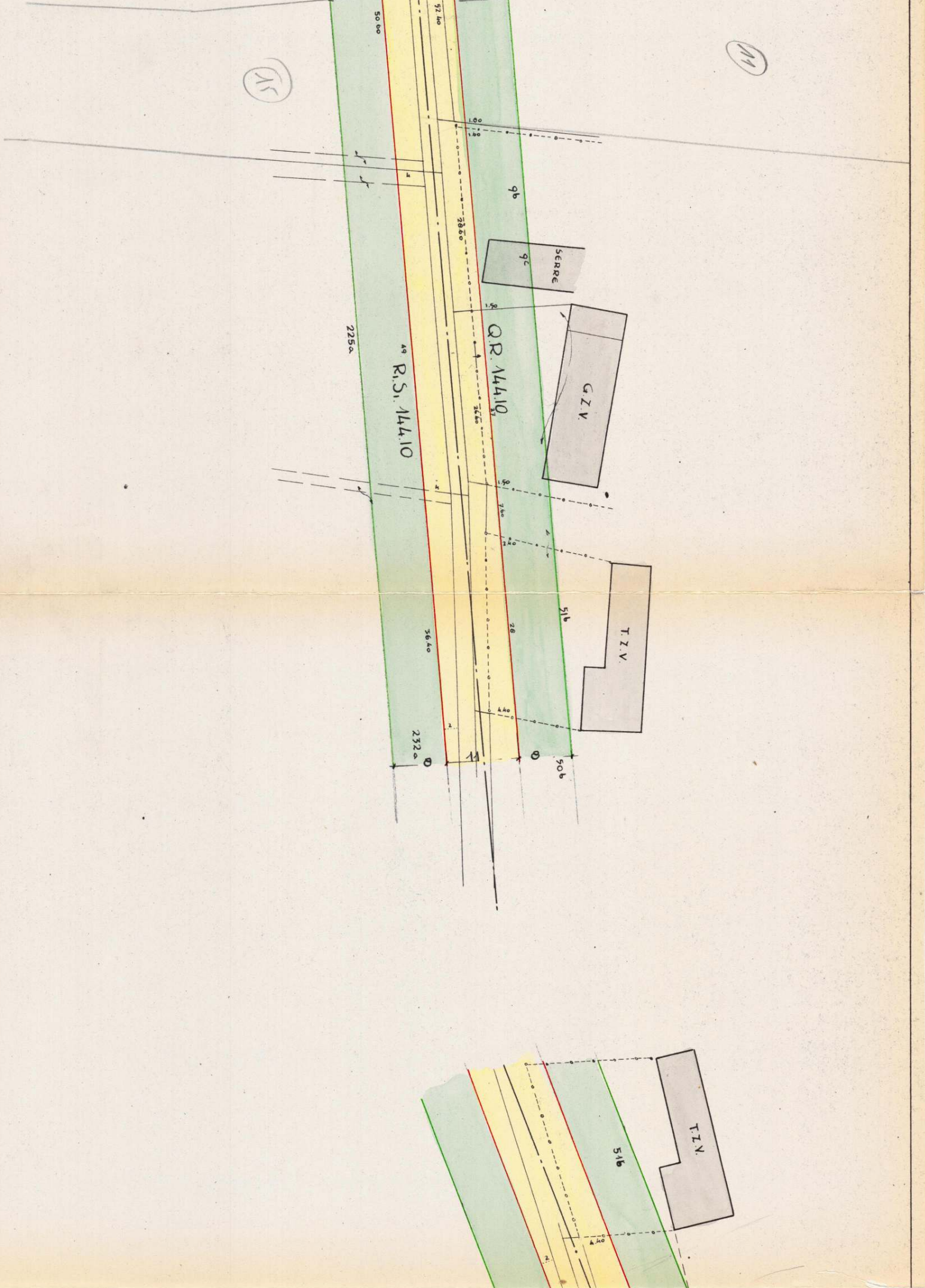

15
14
52.40
50.60
1.00
1.00
9b
9c
SERRE
28.60
1.50
Q.R. 144.10
R.S. 144.10
225a
G.Z.V.
26.60
1.50
7.60
2.40
51b
T.Z.V.
36.40
28
4.40
232a
0
11
0
50b
T.Z.V.
51b
4.40

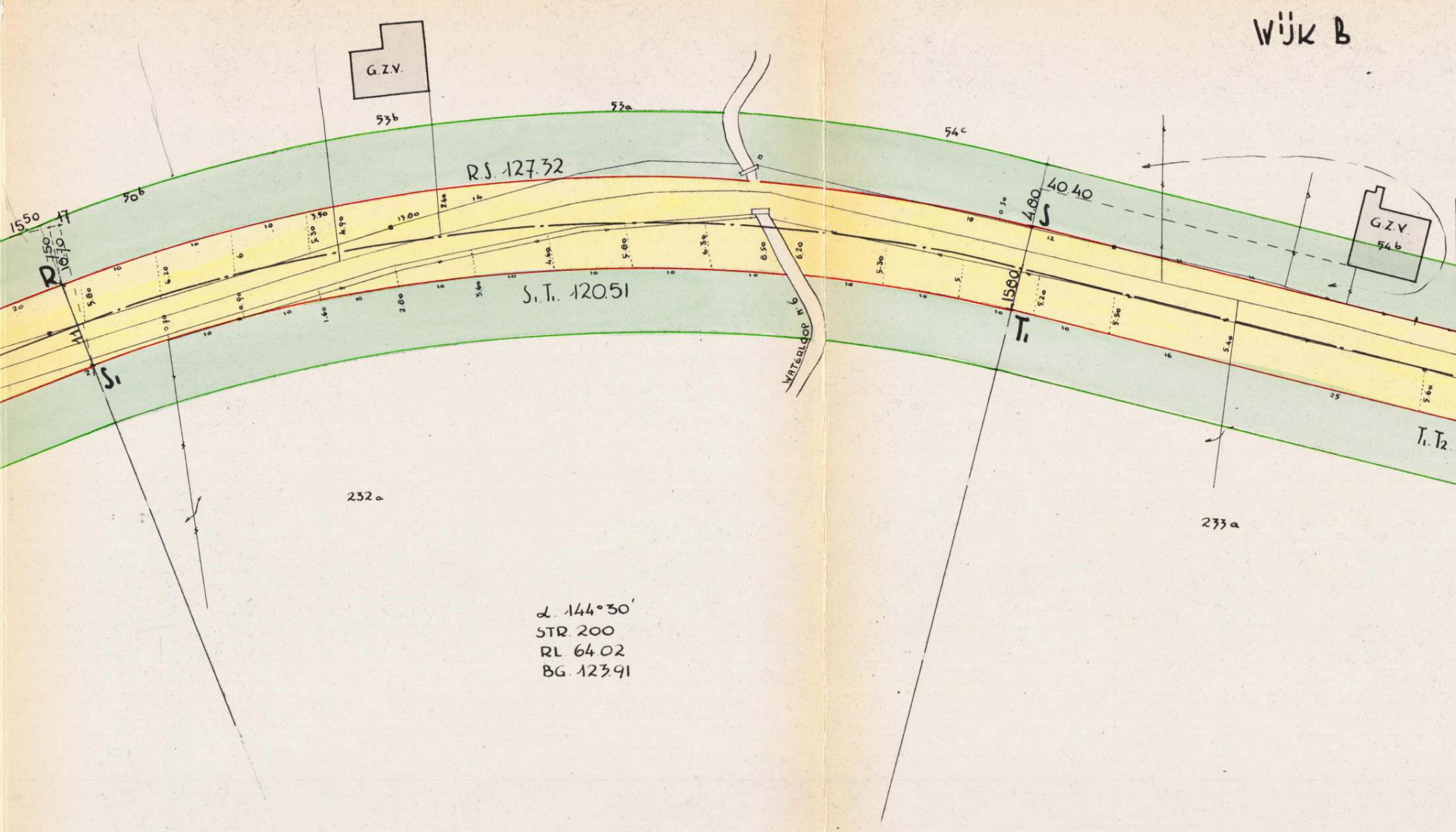
Wijk B
G.Z.V.
53b
53a
50b
54c
G.Z.V.
54b
R.S. 127.32
S.T. 120.51
1550
17
7.50
10.70
R
S1
T1
S
4.80
40.40
1580
T1 T2
WATERLOOP N° 6
232a
233a
α. 144°30'
STR. 200
RL. 64.02
BG. 123.91

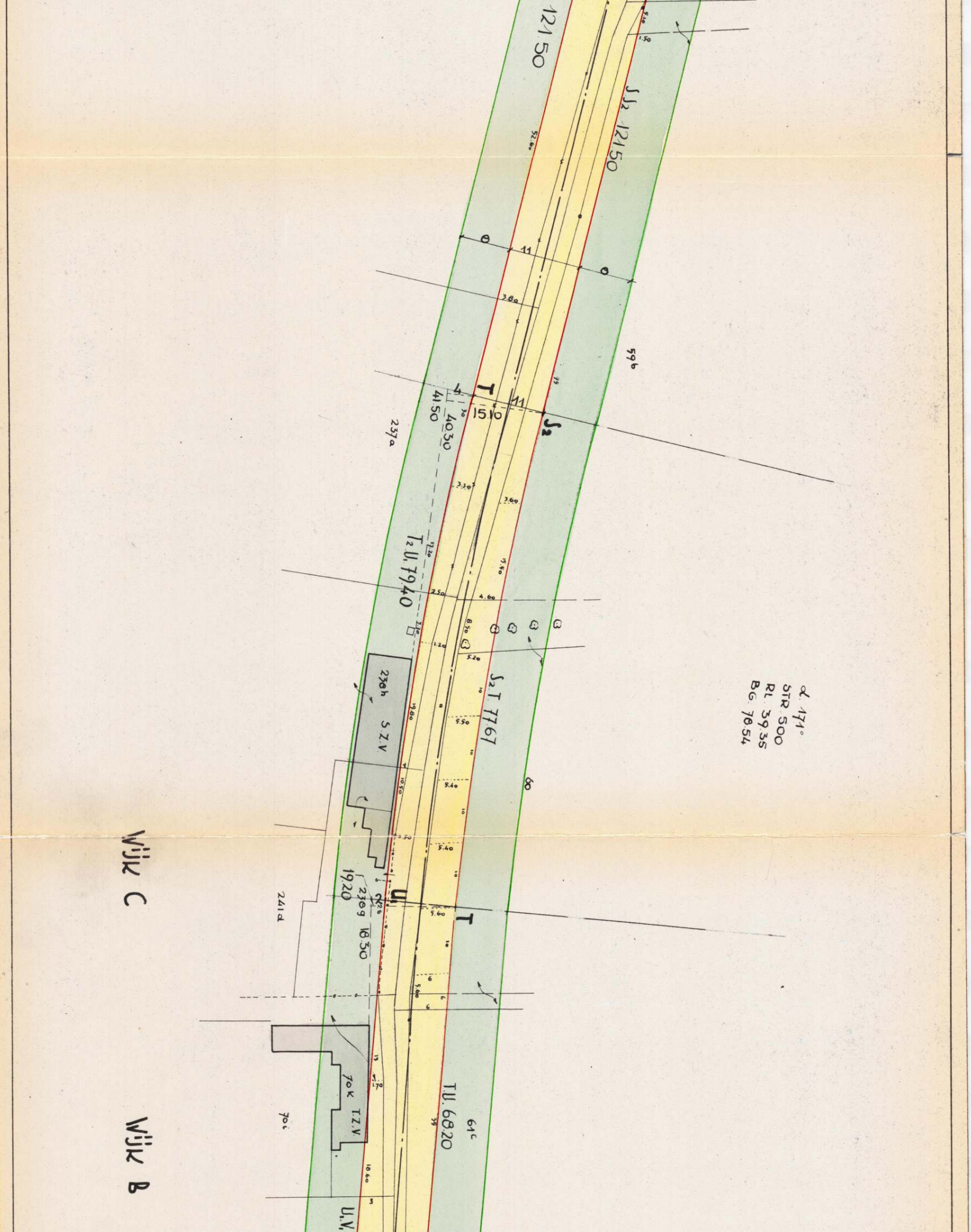
121 50
SJ2 12150
0
11
0
3.80
59b
4
T
11
41.50
40.30
15.10
J2
257a
3.30
3.60
T2 U. 79.40
2.50
4.60
5.20
230h S.Z.V
S2 T. 77.67
α 171°
STR 500
RL 39.35
BG 78.54
60
Wijk C
241d
19.20
230g
16.30
U
T
5.60
5.40
70k T.Z.V
70i
T.U. 68.20
61c
Wijk B
U.V.
18.60

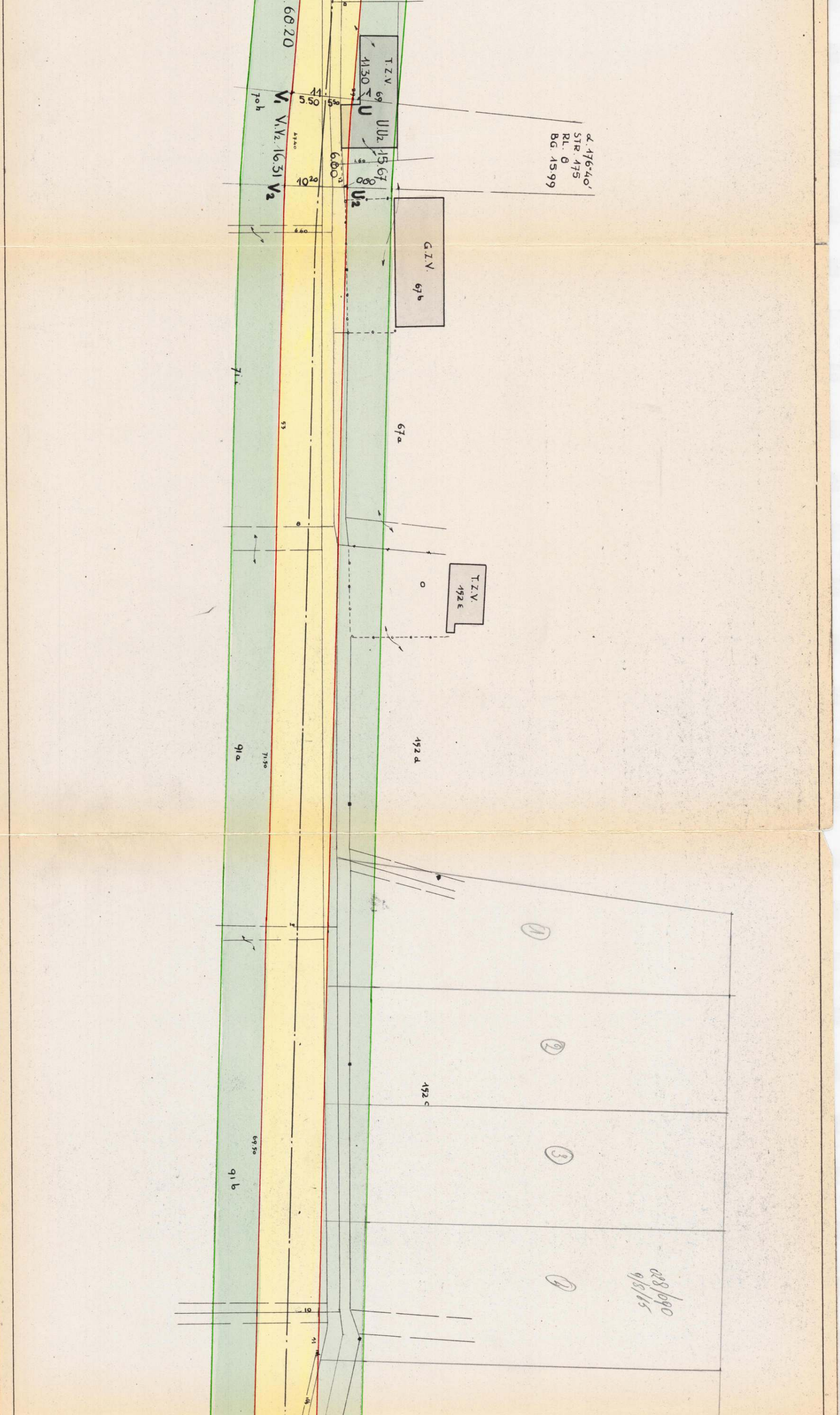
68.20
T.Z.V.
11.30
69
V1
5.50
5.50
11
U
U.U2
70h
V1.V2. 16.31
47.40
6.00
1.60
15.67
10.20
000
V2
U2
α. 176°40'
STR. 175
RL. 8
BG. 15.99
6.60
G.Z.V.
67b
71i
67a
T.Z.V.
152E
152d
91a
71.50
①
②
152c
③
69.50
91b
④
028/090
9/8/65

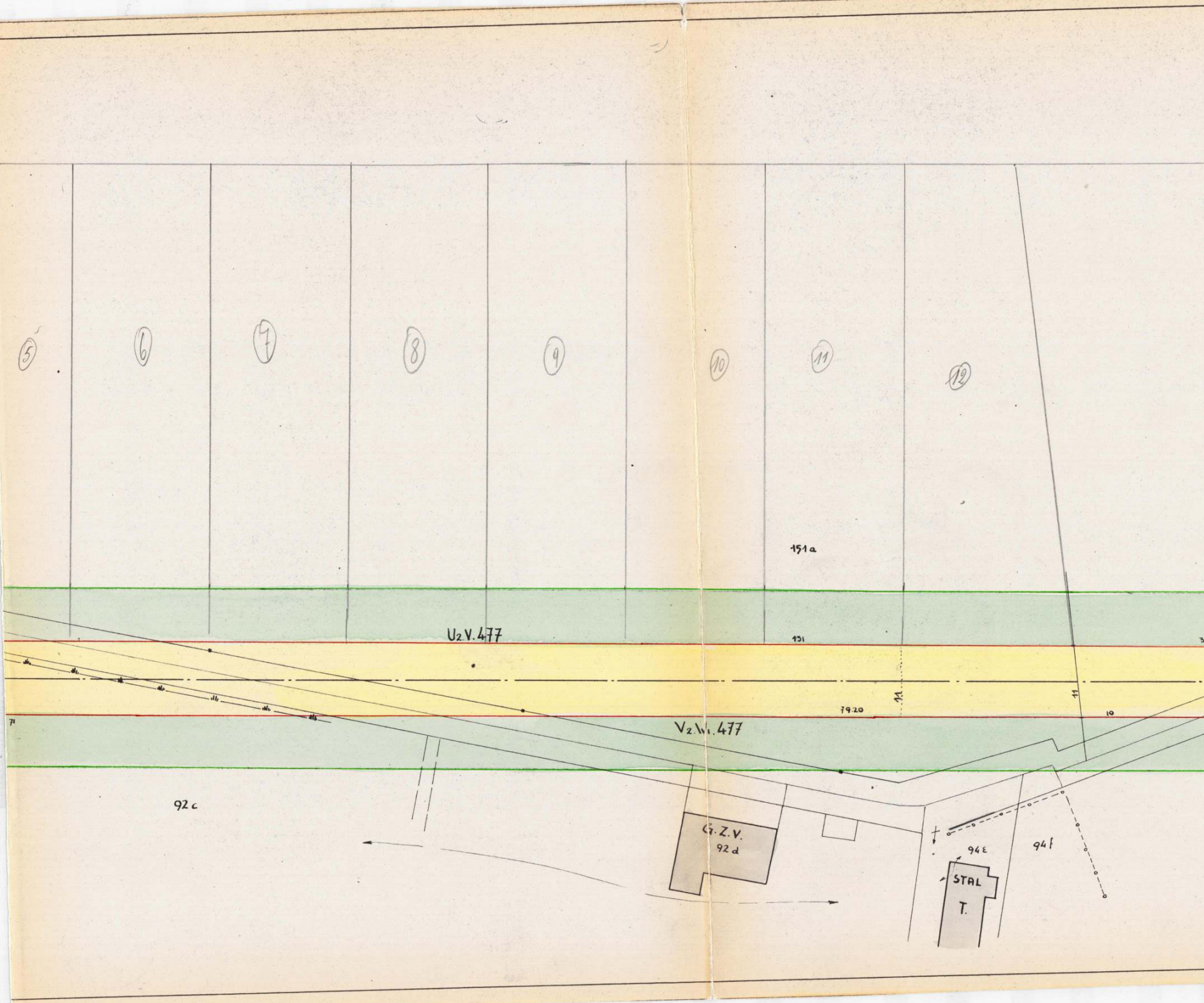
⑤
⑥
⑦
⑧
⑨
⑩
⑪
⑫
151a
U2.V.477
151
79.20
11
11
10
71
V2.V.477
92c
G.Z.V.
92d
94E
94f
STAL
T.

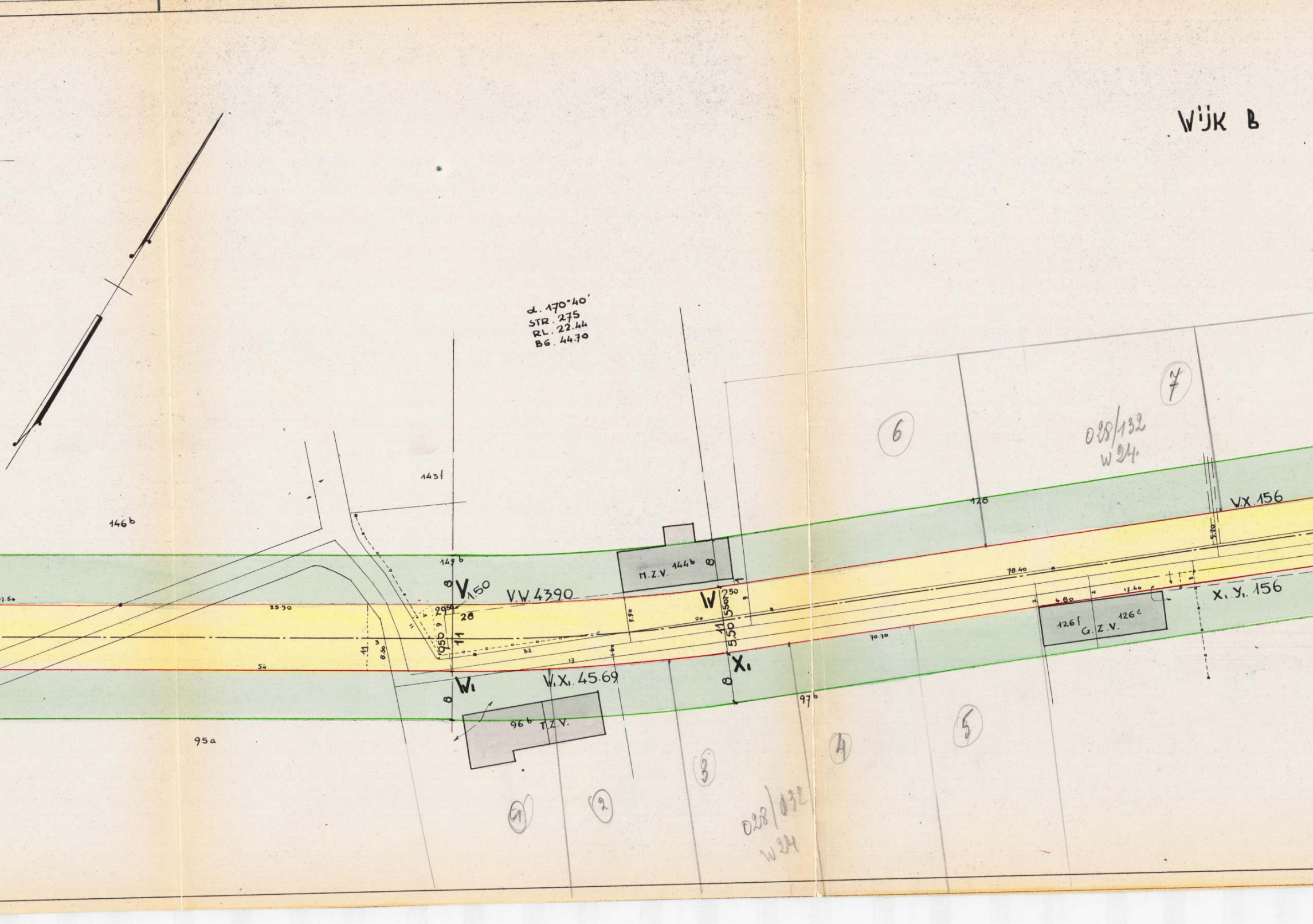Wijk B
α. 170°40'
STR. 275
RL. 22.44
BG. 44.70
146b
145f
145b
95a
V1.50
V.W. 4390
W
W1
X1
V.X1. 45.69
M.Z.V. 144b
96b T.Z.V.
126f G.Z.V. 126c
97b
V.X. 156
X1. Y1. 156
128
78.40
70.70
17.40
6.80
5.20
5.50
5.50
2.50
29.50
9.50
28
11
8
8.50
32
25.90
54
①
②
③
④
⑤
⑥
⑦
028/132
W24.
028/132
W24

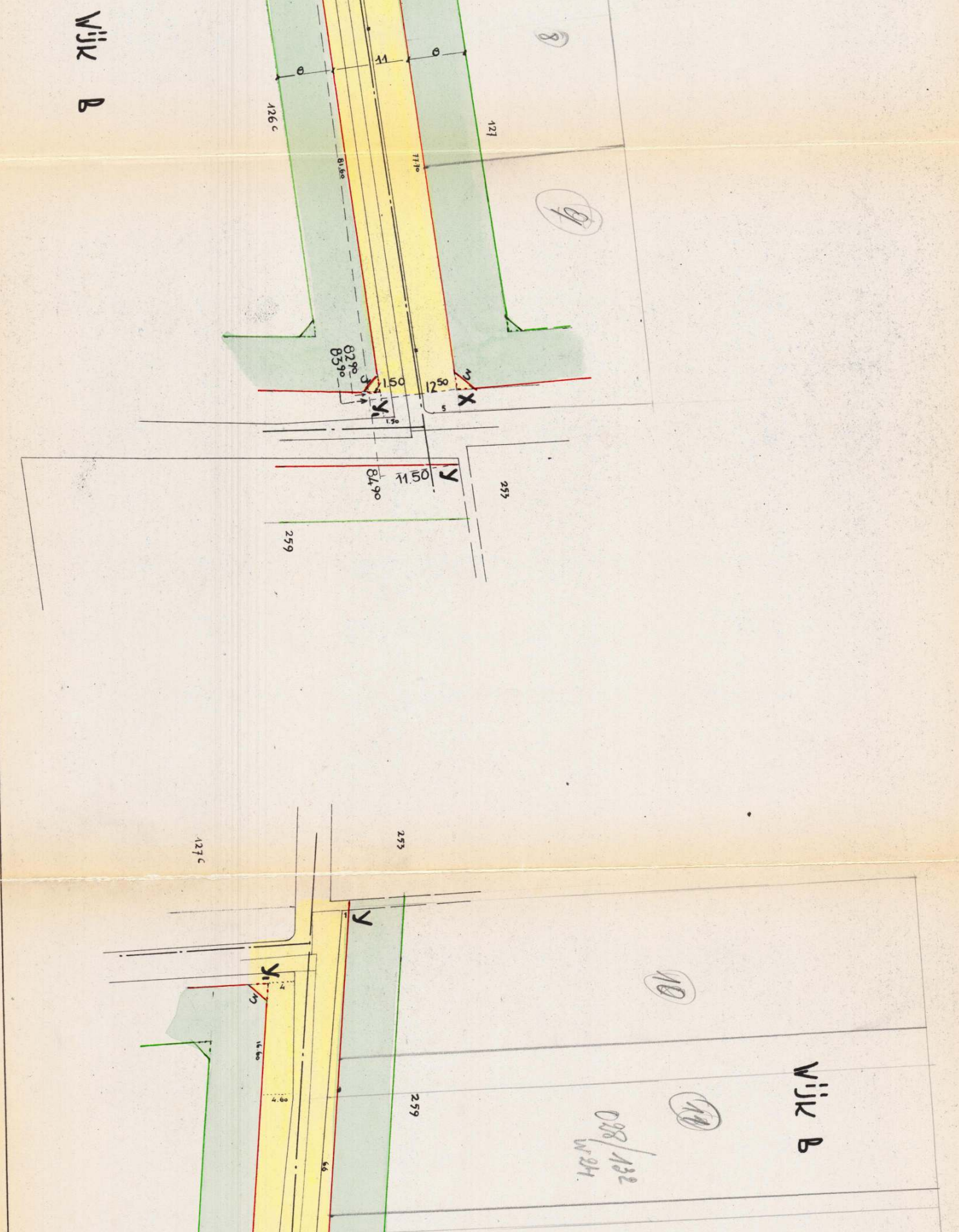
Wijk B
6
11
6
126c
127
8
9
81.60
77.70
82.90
83.90
3
1.50
12.50
3
X
Y1
1.50
5
Y
11.50
84.90
257
259
127c
253
Y
Y1
4
3
16.60
4.60
259
66
10
11
028/132
W 24
Wijk B

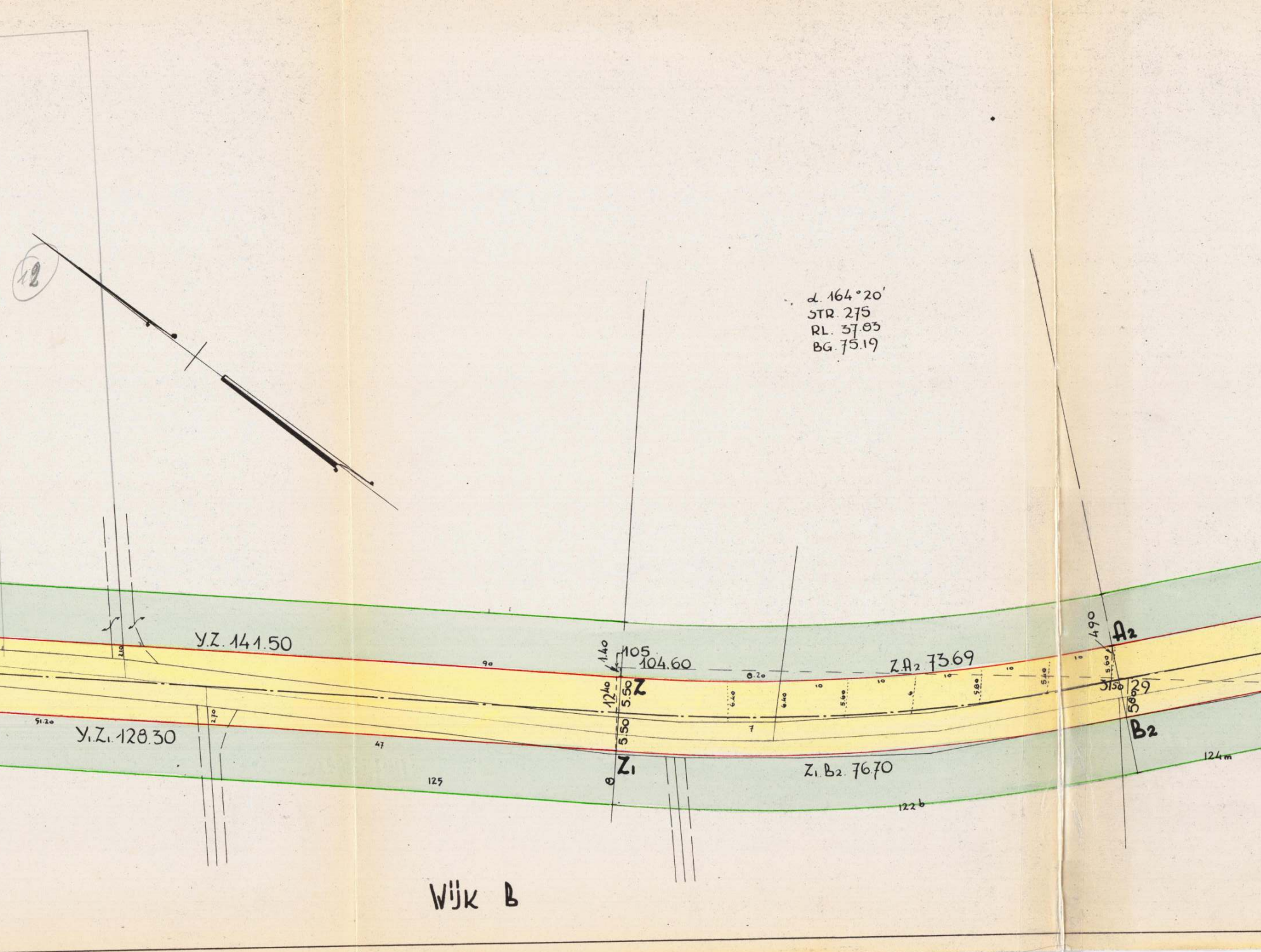
12
d. 164°20'
STR. 275
RL. 37.83
BG. 75.19
Y.Z. 141.50
Y.Z. 128.30
91.20
2.10
2.70
90
47
125
1.40
105
104.60
12.40
5.50
5.50
Z
Z1
0
0.20
6.40
6.40
7
10
5.60
10
6
10
5.80
10
5.40
10
Z.A2 73.69
Z1 B2 76.70
122b
490
5.60
3.50
5.80
29
A2
B2
124m
Wijk B

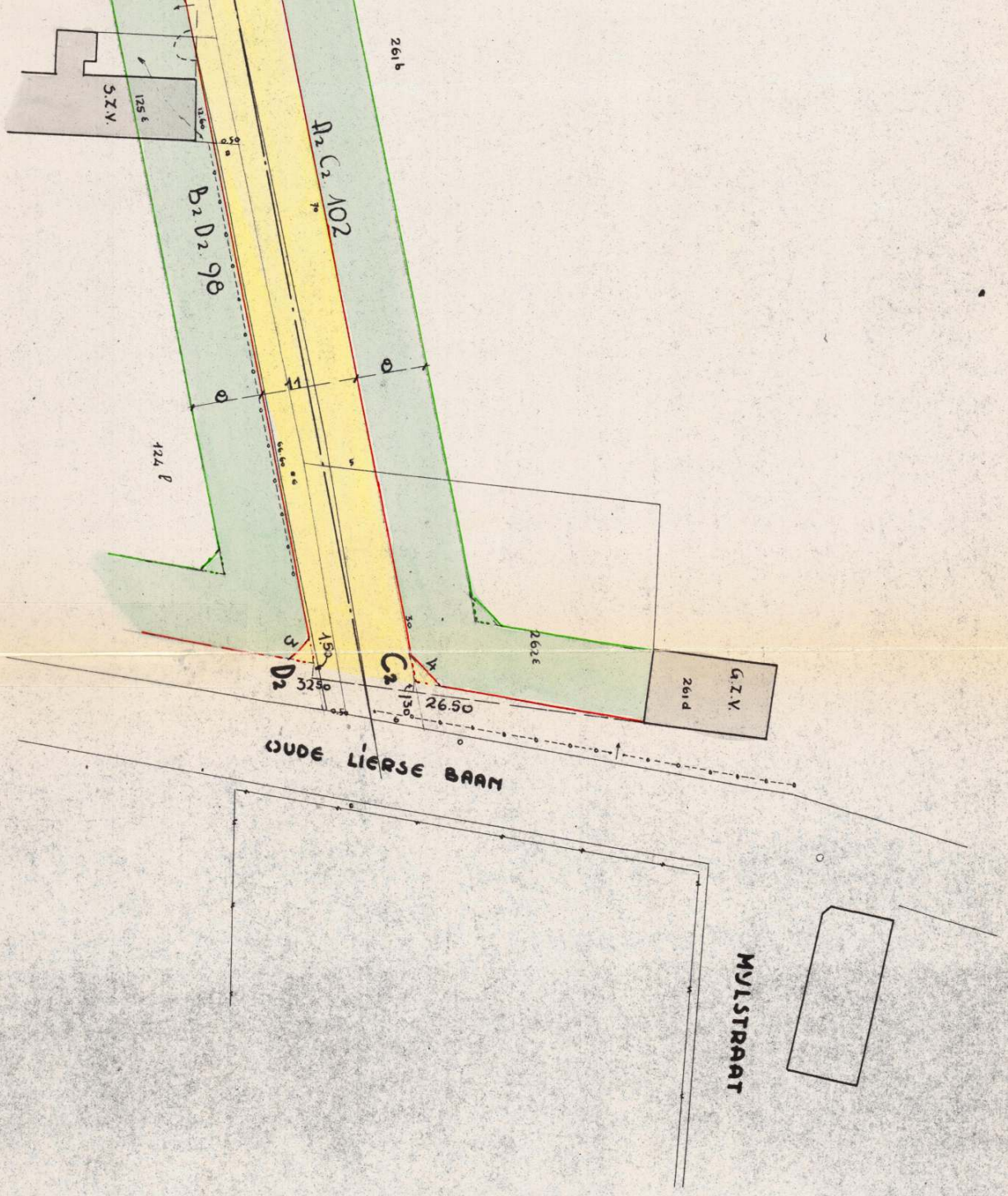
261b
S.Z.V.
125 ℓ
A2 C2 102
B2 D2 98
0
11
0
124 ℓ
262 ℓ
G.Z.V.
261 d
D2
3.25
1.50
C2
1.30
26.50
OUDE LIERSE BAAN
MYLSTRAAT